Rivers Project Management Compartments, Units And Areas

Pool 26 - Compartment 6 - Lower Illinois River Management Area						
UNIT 1 - Swan Lake Refuge						
Map No	**Index Code**	**Area Name**	**Primary Manager**	**Acreage**	**Land Use Classification**	**Special Features**
IL - 8	IL-W-1	Calhoun Division Refuge - Two Rivers National Wildlife Refuge − Swan Lake Access Area − Blooms Landing Access Area	USFWS	3,820	Wildlife Management	GP-CA USFWS Refuge EMP-HREP Completed Swan Lake Access
Unit 2 - Gilbert Lake Refuge						
IL - 8	IL-W-2	Gilbert Lake Division Refuge - Two Rivers National Wildlife Refuge	USFWS	586	Wildlife Management	GP-CA USFWS Refuge
IL - 8	IL-R-1	Pere Marquette State Park Access Area	IDNR	1	High Density Recreation	IDNR Recreation Lease
Unit 3 - Stump Lake						
IL - 8	IL-W-3	Stump Lake Wildlife Management Area − Dabbs Road Access Area − Stump Lake Access Area	IDNR	2,891	Wildlife Management	GP-CA IDNR EMP-HREP Completed
IL - 8	IL-L-1	Powerline Access Area & Recreational Cottages	Corps	27	Low Density Recreation	Leased Cottages
IL - 8	IL-L-2	Coon Creek Access Area & Recreational Cottages	Corps	46	Low Density Recreation	Leased Cottages
Unit 4 - Fuller Lake						
IL - 8	IL-W-4	Fuller Lake Wildlife Management Area − Hadley Landing Access Area − Fuller Lake Access Area	IDNR	1,010	Wildlife Management	GP-CA IDNR
Unit 5 - The Glades						
IL - 7	IL-W-5	The Glades Wildlife Management Area, Twelve Mile, & Helmbold Islands − The Glades Access Area	IDNR	2,162	Wildlife Management	GP-CA IDNR
IL - 7	IL-L-3	Otter Creek Access Area & Recreational Cottages	Corps	11	Low Density Recreation	Leased Cottages

Pool 26 - Compartment 7 - Upper Illinois River Management Area						
Unit 1 - Mortland Island Complex						
IL - 7	IL-V-1	Mortland Island Area	Corps	462	Vegetative Management	
Unit 2 - Godar – Diamond – Hurricane Complex						
IL - 6	IL-W-6	Godar - Diamond - Hurricane Island Wildlife Management Area	IDNR	2,094	Wildlife Management	GP-CA IDNR
Unit 3 - Kampsville						
IL - 6	IL-W-7	Michael Wildlife Management Area (Tarpey Bottoms)	IDNR	335	Wildlife Management	GP-CA IDNR
IL - 6	IL-L-4	Michael Landing Access Area & Recreational Cottages	IDNR & Corps	9	Low Density Recreation	River Access, Leased Cottages
IL - 6	IL-V-2	Willow Island Area	Corps	273	Vegetative Management	
IL - 6	IL-L-5	Kampsville Lock & Dam Access Area	Corps	15	Low Density Recreation	Old Lock and Dam Historical site
IL - 6	IL-L-6	Craters Landing Access Area & Recreational Cottages	Corps	3	Low Density Recreation	Leased Cottages

Ilinois River - Boat Ramp Locations					
Map	**Index Code**	**Boat Ramp Name**	**X-Coordinate**	**Y-Coordinate**	**Managing Agency**
IL - 6B	AP	Kampsville Boat Ramp	706334	4352603	Village of Kampsville
IL - 6B	AQ	Michael's Landing Access	706471	4345647	IDNR
IL - 6B	AR	Godar-Diamond Access Area	706359	4341491	IDNR
IL - 7B	AS	Hardin Boat Ramp	705944	4336466	Village of Hardin
IL - 8B	AT	Hadley Landing Access	708532	4324643	IDNR
IL - 8B	AU	The Glades Access	709774	4324759	IDNR
IL - 8B	AV	Fuller Lake Access	709628	4323216	IDNR
IL - 8B	AW	Stump Lake Access	710851	4321716	IDNR
IL - 8B	AX	Blooms Landing Access	709490	4318539	USFWS
IL - 8B	AY	Dabbs Road Access	711818	4318670	IDNR
IL - 8B	AZ	Pere Marquette State Park Access	712896	4316150	IDNR
IL - 8B	BA	Silver Lake Access	717774	4315803	IDNR
IL - 8B	BB	Pohlman Slough-NO RIVER ACCESS	716320	4313568	IDNR
IL - 8B	BC	Pohlman Slough-NO RIVER ACCESS	716325	4313328	IDNR
IL - 8B	BD	Swan Lake Access	713032	4313532	USFWS
IL - 8B	BE	Pohlmann Slough Access	715923	4312314	IDNR

Illinois River - Access Inventory Locations						
Map	**Index Code**	**Access Inventory Name**	**X-Coordinate**	**Y-Coordinate**	**Ammenities**	**Managing Agency**
IL - 6A	120	Kampsville Lock & Dam Site	706609	4351939	Maintenance Access	USACE
IL - 6A	121	Willow Island Area Field Access	706243	4350985	Maintenance Access	USACE
IL - 6A	122	Willow Island Area Field Access	706219	4350346	Maintenance Access	USACE
IL - 6A	123	Crater Landing Access	706072	4348225	Cabins	Lease
IL - 6A	124	Willow Island Area Field Access	706140	4348000	Maintenance Access	USACE
IL - 6A	125	Michael Landing Field Access	706483	4345909	Maintenance Access	IDNR
IL - 6A	126	Michael Landing Access-Interior Wetlands	706331	4345707	Boat Ramp	IDNR
IL - 6A	127	Michael Landing Access-Illinois River	706471	4345647	Boat Ramp	IDNR
IL - 6A	128	Michael Access Area	706422	4345637	Cabins	Lease
IL - 6A	129	Hwy 100 Pull-Off: Godar-Diamond Refuge	705937	4343062	Pull-Off	
IL - 6A	130	Godar-Diamond Service Access	706341	4341596	Maintenance Access	IDNR
IL - 6A	131	Godar-Diamond Access	706359	4341491	Boat Ramp	IDNR
IL - 7A	132	Otter Creek Access Area	709195	4327539	Cabins	Lease
IL - 7A	133	Hembolt Slough Service Access	707982	4326119	Maintenance Access	IDNR
IL - 7A	134	Hembolt Slough Service Access-Boat Harbor	708670	4325976	Maintenance Access	IDNR
IL - 8A	135	The Glades Service Access	709773	4324802	Maintenance Access	IDNR
IL - 8A	136	The Glades Access	709774	4324759	Boat Ramp	IDNR
IL - 8A	137	Coon Creek Access	709922	4324727	Cabins	Lease
IL - 8A	138	Hadley Landing Access	708532	4324643	Boat Ramp	IDNR
IL - 8A	139	Fuller Lake Access	709628	4323216	Boat Ramp	IDNR
IL - 8A	140	Fuller Lake Service Access	709675	4323184	Maintenance Access	IDNR
IL - 8A	141	Stump Lake Pump Station Access	710194	4321903	Pump Station	IDNR
IL - 8A	142	Powerline Access	710218	4321890	Cabins	Lease
IL - 8A	143	Stump Lake Access	710851	4321716	Boat Ramp	IDNR
IL - 8A	144	Dabbs Road Access	711818	4318670	Boat Ramp	IDNR
IL - 8A	145	Dabbs Road Service Access	711793	4318655	Maintenance Access	IDNR

Map	Index Code	Access Inventory Name	X-Coordinate	Y-Coordinate	Ammenities	Managing Agency
IL - 8A	146	Bloomings Landing Access	709490	4318539	Boat Ramp	USFWS
IL - 8A	147	Lower Stump Lake Access	712461	4316728	Boat Ramp	IDNR
IL - 8A	148	Pere Marquette State Park Access	712896	4316150		IDNR
IL - 8A	149	Gilbert Lake Access	716757	4316106	Parking Lot	USFWS
IL - 8A	150	Gilbert Lake Service Access	716785	4315974	Maintenance Access	USFWS
IL - 8A	151	Silver Lake Access	717774	4315803	Boat Ramp	IDNR
IL - 8A	152	Deer Plain Access	717032	4315737	Cabins	Lessee
IL - 8A	153	Deer Plain Access	716970	4315185	Cabins	Lessee
IL - 8A	155	Swan Lake (Lower) Public Access	715325	4314305	Maintenance Access	USFWS
IL - 8A	156	Swan Lake (Lower) Public Access	715417	4314289	Parking Lot	USFWS
IL - 8A	157	Pohlman Slough Service Access (Pump site to Goose Pits)	716320	4313568	Maintenance Access	IDNR
IL - 8A	158	Swan Lake (Middle) Public Access	713032	4313532	Boat Ramp	USFWS
IL - 8A	159	Polhman Slough Access	716325	4313328	Boat Ramp	IDNR
IL - 8A	160	Calhoun Wetlands Area Service Access	714576	4312864	Maintenance Access	IDNR
IL - 8A	161	Calhoun Wetlands Public Access	714520	4312816	Parking Lot	USFWS
IL - 8A	162	Pohlman Slough Access	715923	4312314	Boat Ramp	IDNR

All GPS coordinates are listed in NAD 1983, UTM Zone 15 North.

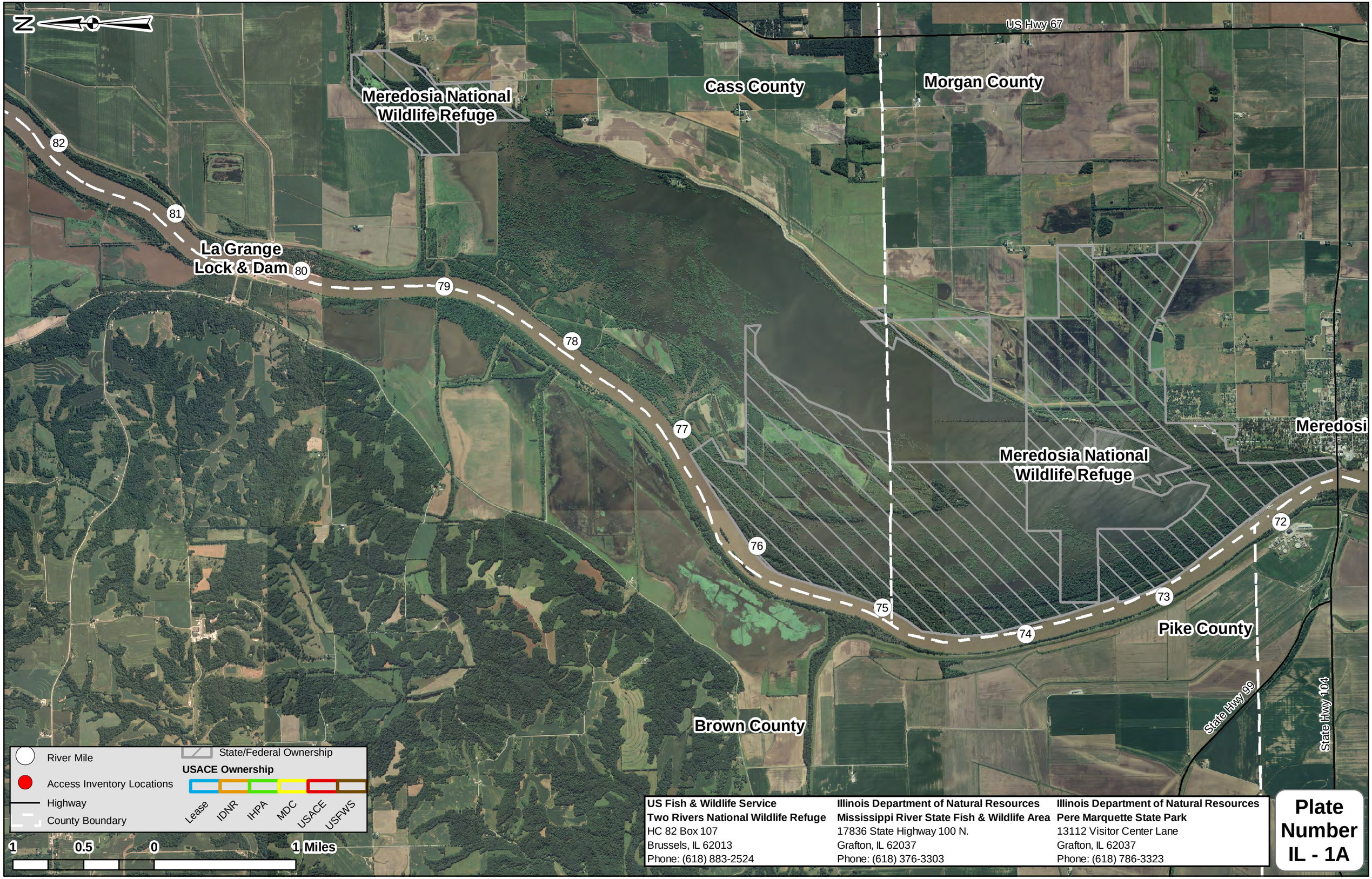

US Fish & Wildlife Service	**Illinois Department of Natural Resources**	**Illinois Department of Natural Resources**
Two Rivers National Wildlife Refuge	**Mississippi River State Fish & Wildlife Area**	**Pere Marquette State Park**
HC 82 Box 107	17836 State Highway 100 N.	13112 Visitor Center Lane
Brussels, IL 62013	Grafton, IL 62037	Grafton, IL 62037
Phone: (618) 883-2524	Phone: (618) 376-3303	Phone: (618) 786-3323

Plate Number IL - 1A

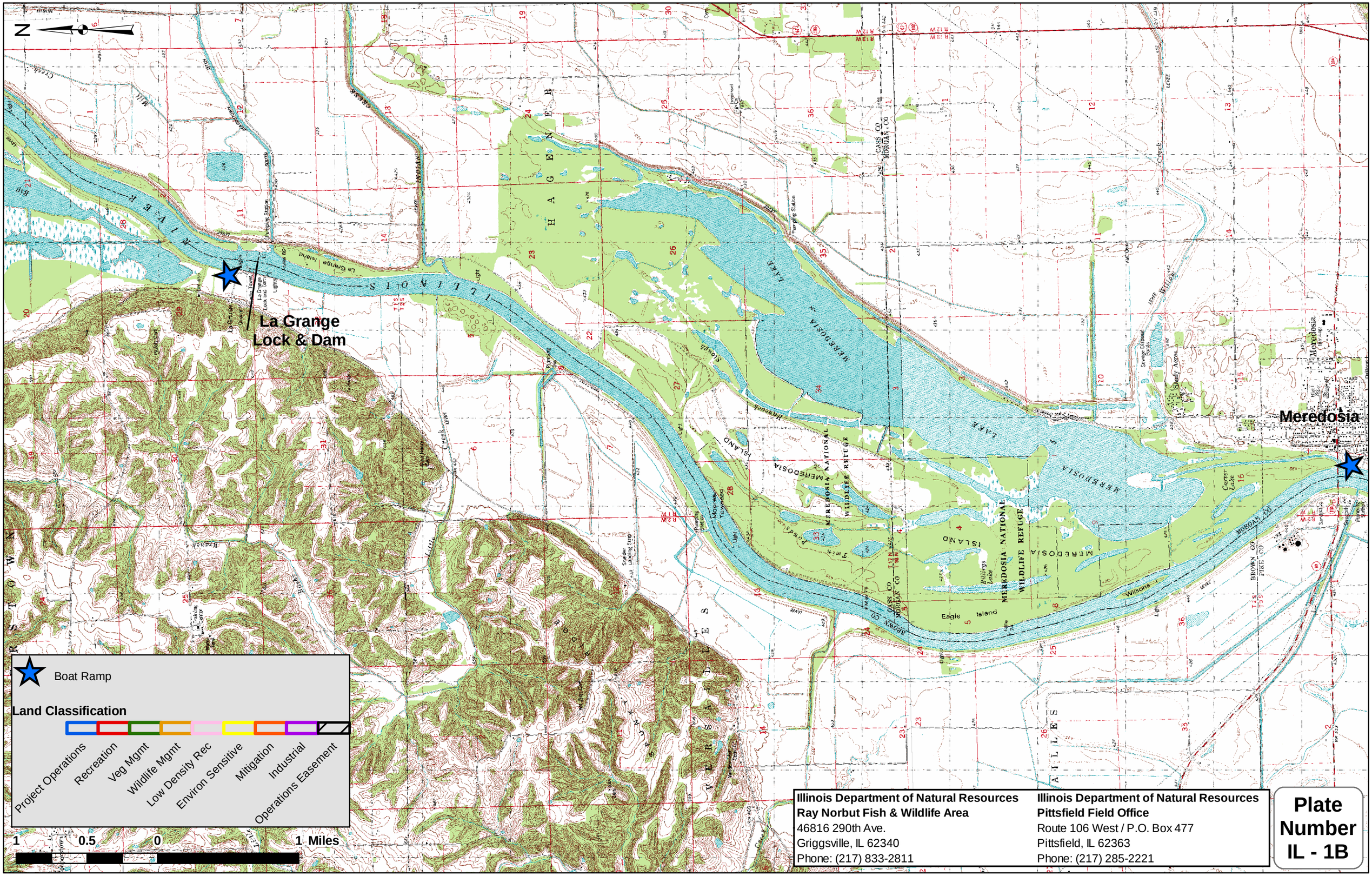

Illinois Department of Natural Resources
Ray Norbut Fish & Wildlife Area
46816 290th Ave.
Griggsville, IL 62340
Phone: (217) 833-2811

Illinois Department of Natural Resources
Pittsfield Field Office
Route 106 West / P.O. Box 477
Pittsfield, IL 62363
Phone: (217) 285-2221

Plate Number IL - 1B

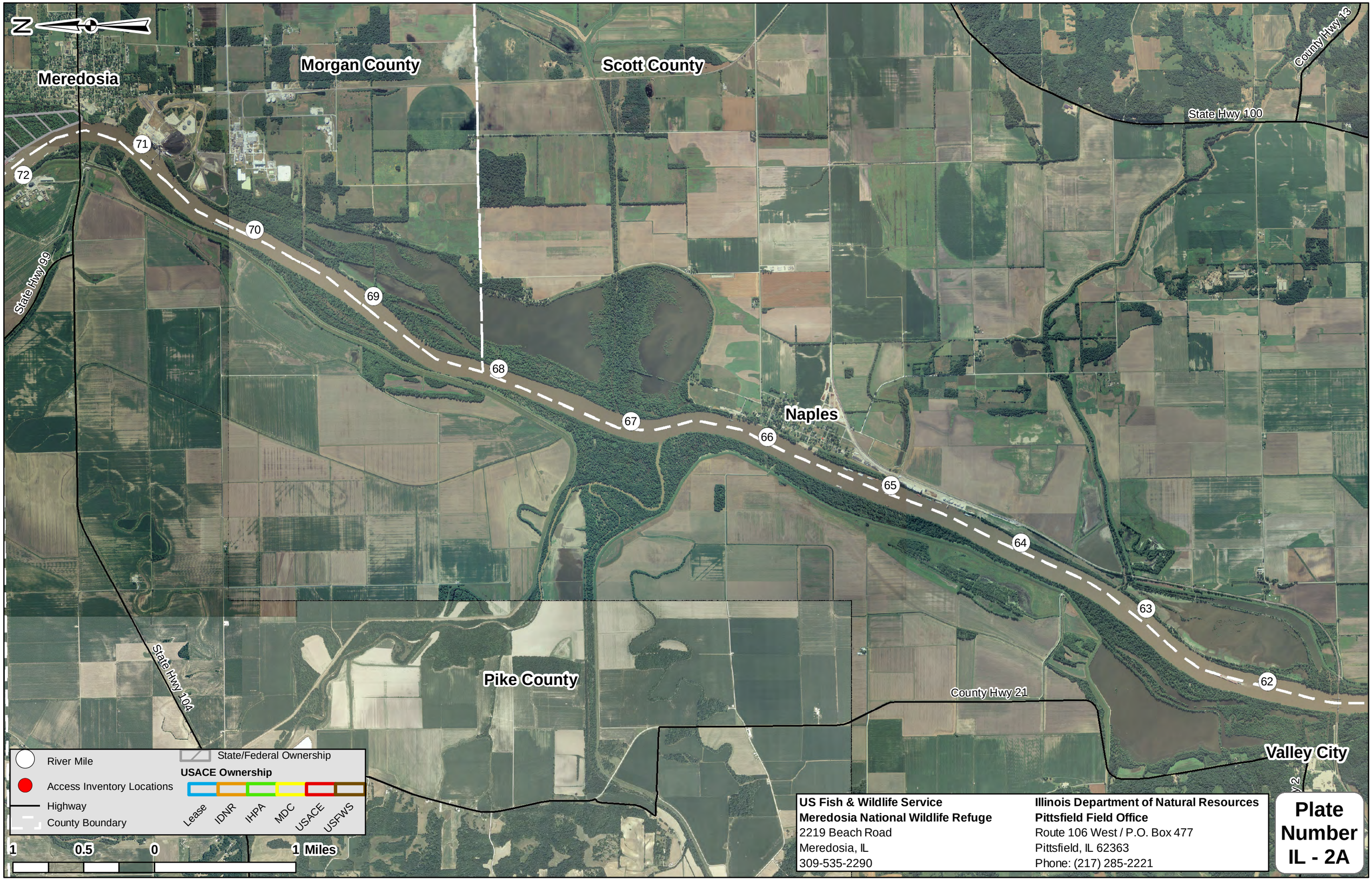
N
Meredosia
Morgan County
Scott County
State Hwy 100
County Hwy 13
State Hwy 99
71
72
70
69
68
67
66
65
64
63
62
Naples
Pike County
State Hwy 104
County Hwy 21
Valley City
River Mile
Access Inventory Locations
Highway
County Boundary
State/Federal Ownership
USACE Ownership
Lease
IDNR
IHPA
MDC
USACE
USFWS
1
0.5
0
1 Miles
US Fish & Wildlife Service
Meredosia National Wildlife Refuge
2219 Beach Road
Meredosia, IL
309-535-2290
Illinois Department of Natural Resources
Pittsfield Field Office
Route 106 West / P.O. Box 477
Pittsfield, IL 62363
Phone: (217) 285-2221
Plate Number IL - 2A

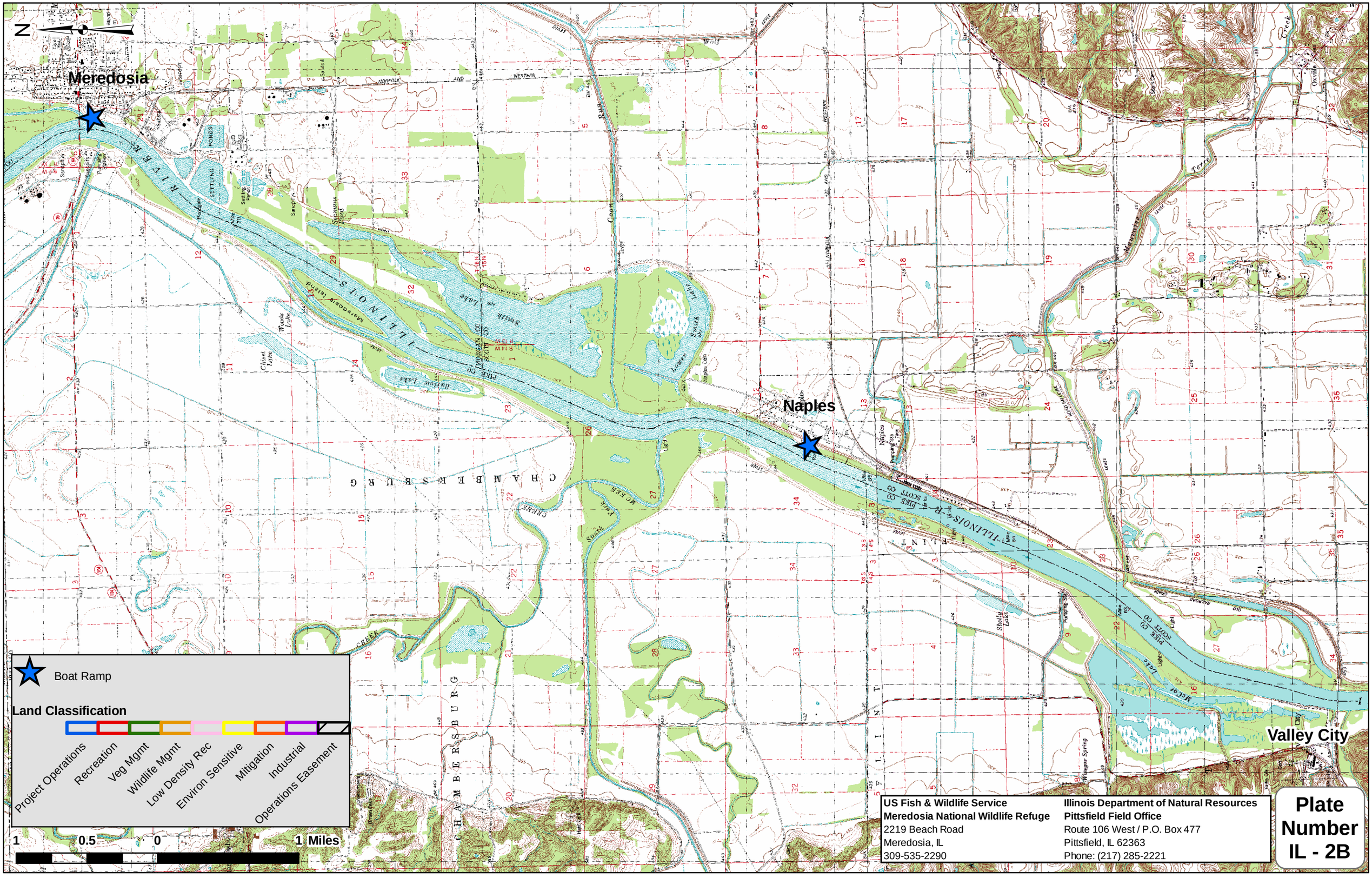

US Fish & Wildlife Service
Meredosia National Wildlife Refuge
2219 Beach Road
Meredosia, IL
309-535-2290

Illinois Department of Natural Resources
Pittsfield Field Office
Route 106 West / P.O. Box 477
Pittsfield, IL 62363
Phone: (217) 285-2221

Plate Number IL - 2B

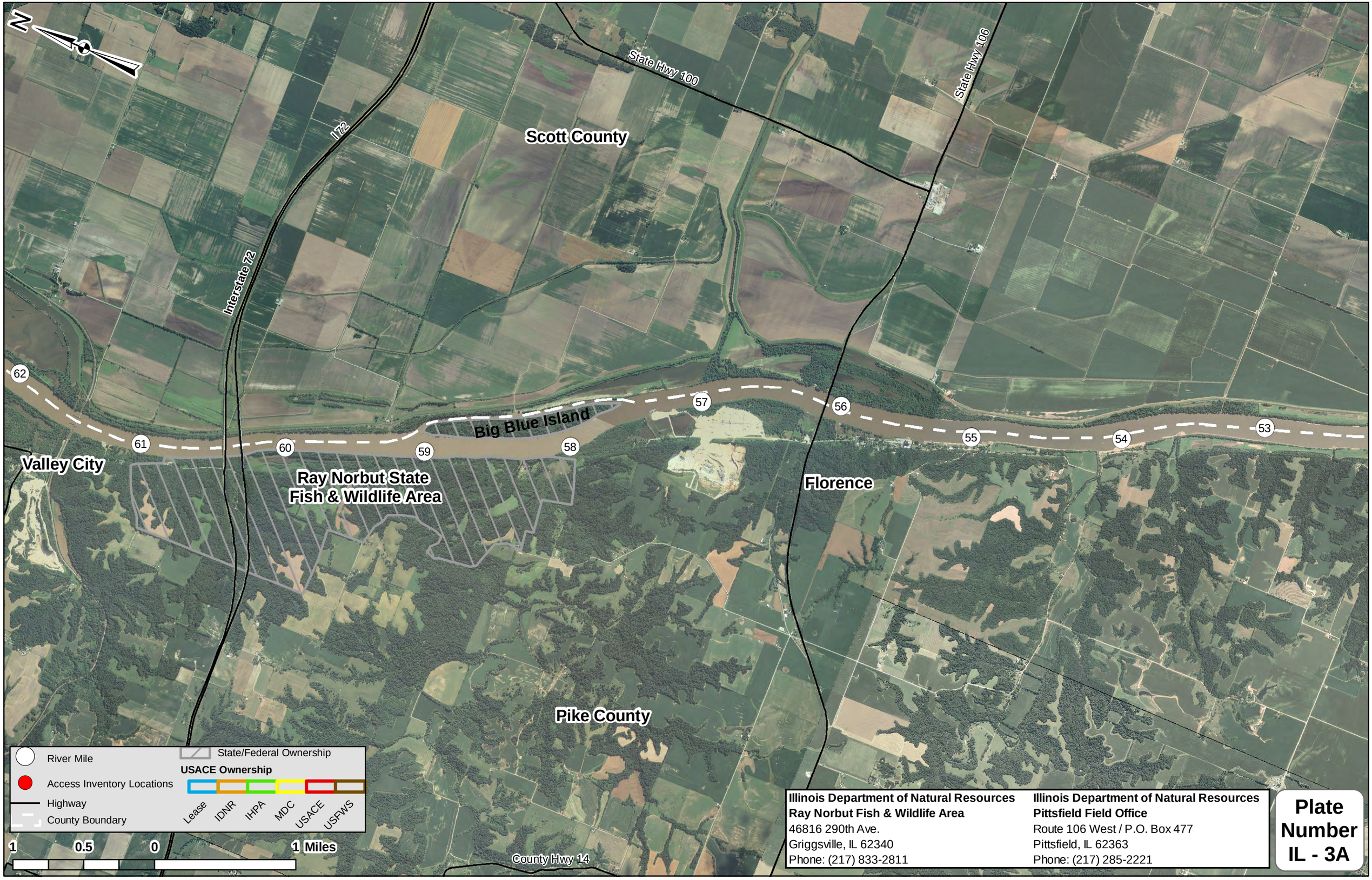

Illinois Department of Natural Resources
Ray Norbut Fish & Wildlife Area
46816 290th Ave.
Griggsville, IL 62340
Phone: (217) 833-2811

Illinois Department of Natural Resources
Pittsfield Field Office
Route 106 West / P.O. Box 477
Pittsfield, IL 62363
Phone: (217) 285-2221

Plate Number IL - 3A

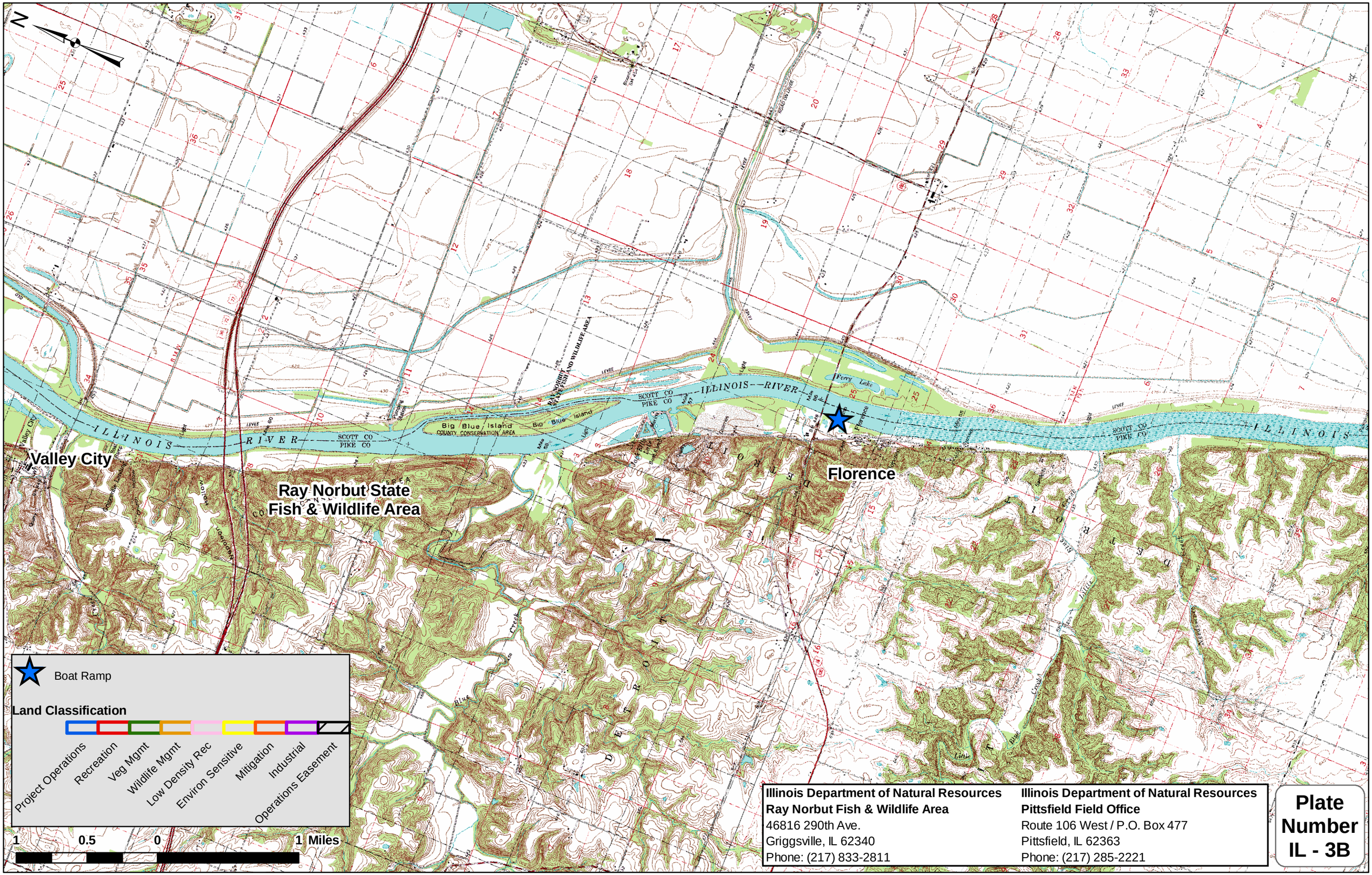

Illinois Department of Natural Resources
Ray Norbut Fish & Wildlife Area
46816 290th Ave.
Griggsville, IL 62340
Phone: (217) 833-2811

Illinois Department of Natural Resources
Pittsfield Field Office
Route 106 West / P.O. Box 477
Pittsfield, IL 62363
Phone: (217) 285-2221

Plate Number IL - 3B

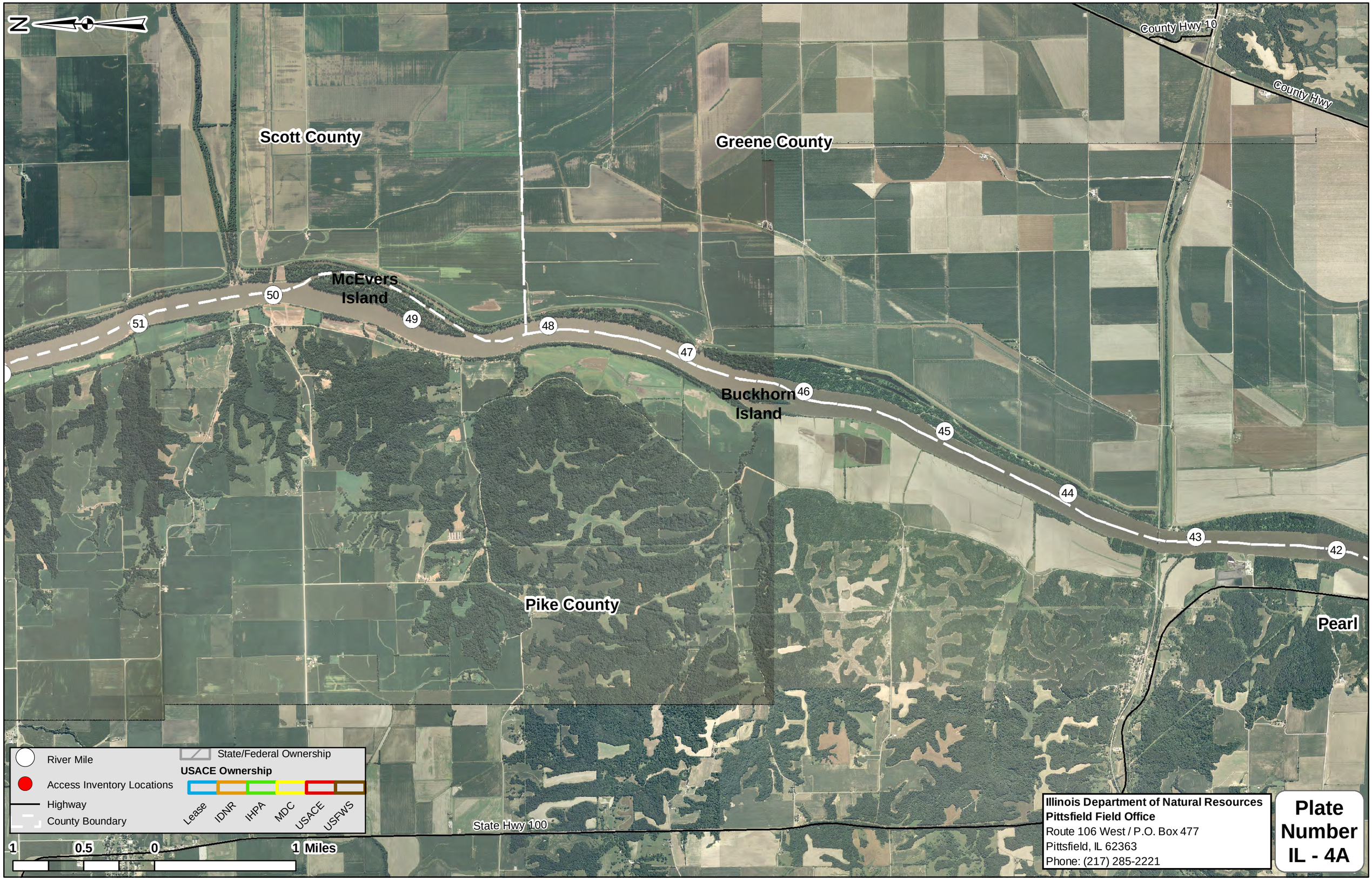

Illinois Department of Natural Resources
Pittsfield Field Office
Route 106 West / P.O. Box 477
Pittsfield, IL 62363
Phone: (217) 285-2221

Plate Number IL - 4A

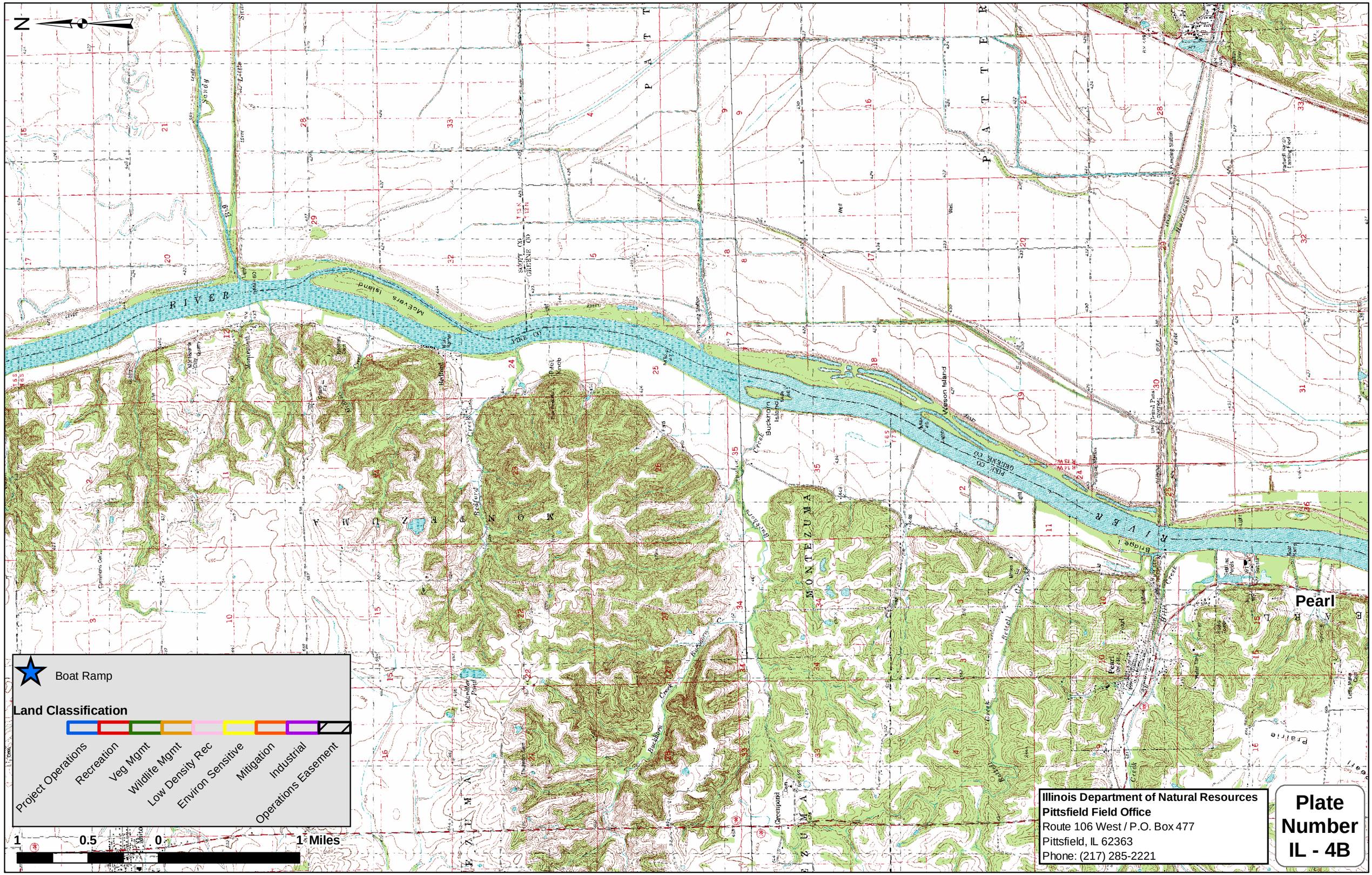
N
Boat Ramp
Land Classification
Project Operations
Recreation
Veg Mgmt
Wildlife Mgmt
Low Density Rec
Environ Sensitive
Mitigation
Industrial
Operations Easement
1
0.5
0
1 Miles
RIVER
McEvers Island
PIKE CO
GREENE CO
SCOTT CO
Weson Island
Buckhorn Island
Bridge
Pumping Station
Well
Pearl
Pearl Station
Prairie
Creek
Bedford
Blackberry
Fletcher
Greenpond
Elsenbury Pond
Thomas Barn
Cemetery
Trail Park
Landing Field
Illinois Department of Natural Resources
Pittsfield Field Office
Route 106 West / P.O. Box 477
Pittsfield, IL 62363
Phone: (217) 285-2221
Plate Number IL - 4B


N
County Hwy
Greene County
Spar Island
Fisher Island
Wing Island
Twin Islands
State Hwy 100
Pearl
42
41
39
38
37
36
35
34
33
Pike County
Calhoun County
River Mile
Access Inventory Locations
Highway
County Boundary
State/Federal Ownership
USACE Ownership
Lease
IDNR
IHPA
MDC
USACE
USFWS
1
0.5
0
1 Miles
Illinois Department of Natural Resources
Pittsfield Field Office
Route 106 West / P.O. Box 477
Pittsfield, IL 62363
Phone: (217) 285-2221
Plate Number IL - 5A

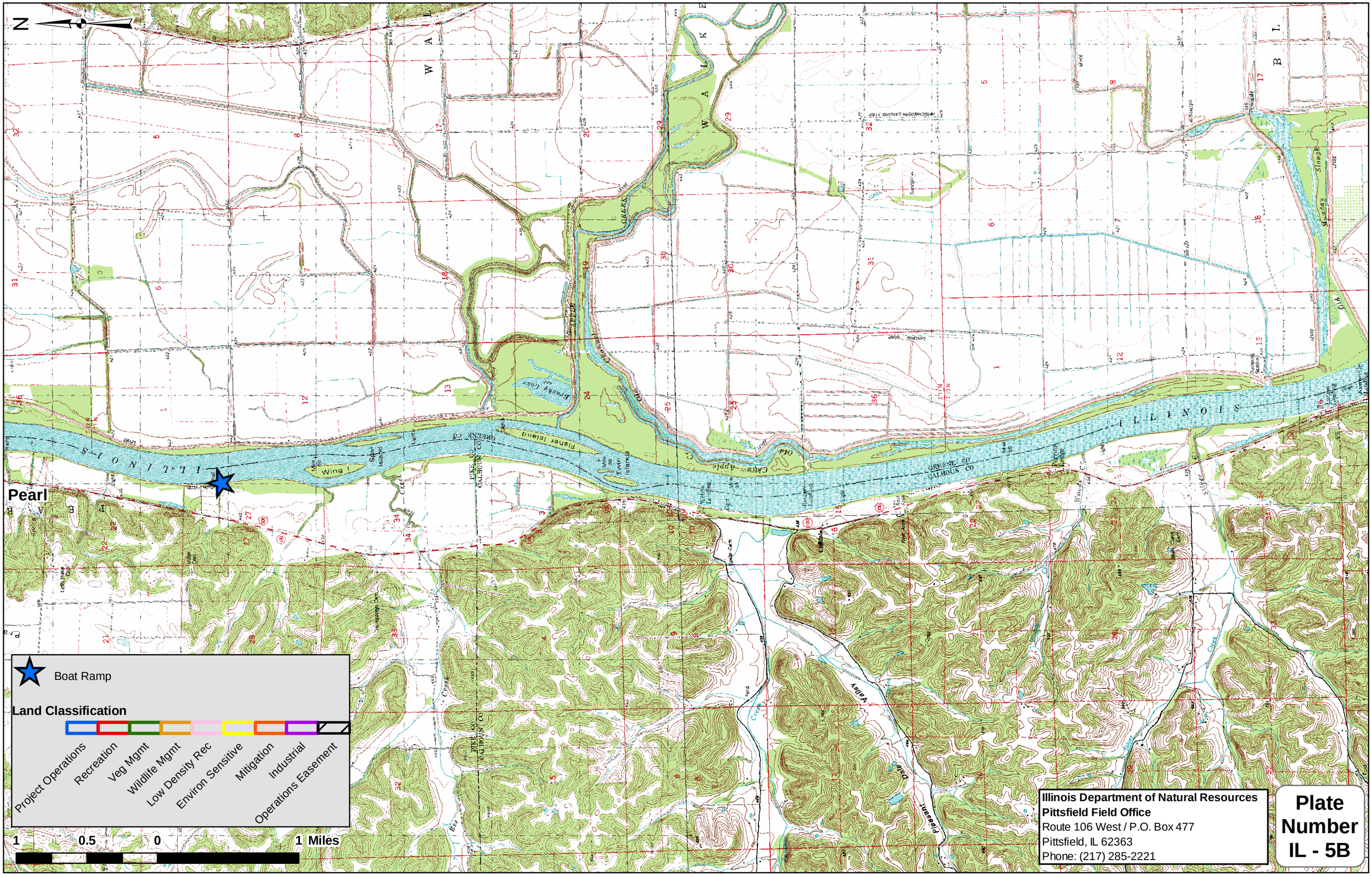
N
Pearl
Boat Ramp
Land Classification
Project Operations
Recreation
Veg Mgmt
Wildlife Mgmt
Low Density Rec
Environ Sensitive
Mitigation
Industrial
Operations Easement
1
0.5
0
1 Miles
Illinois Department of Natural Resources
Pittsfield Field Office
Route 106 West / P.O. Box 477
Pittsfield, IL 62363
Phone: (217) 285-2221
Plate Number IL - 5B

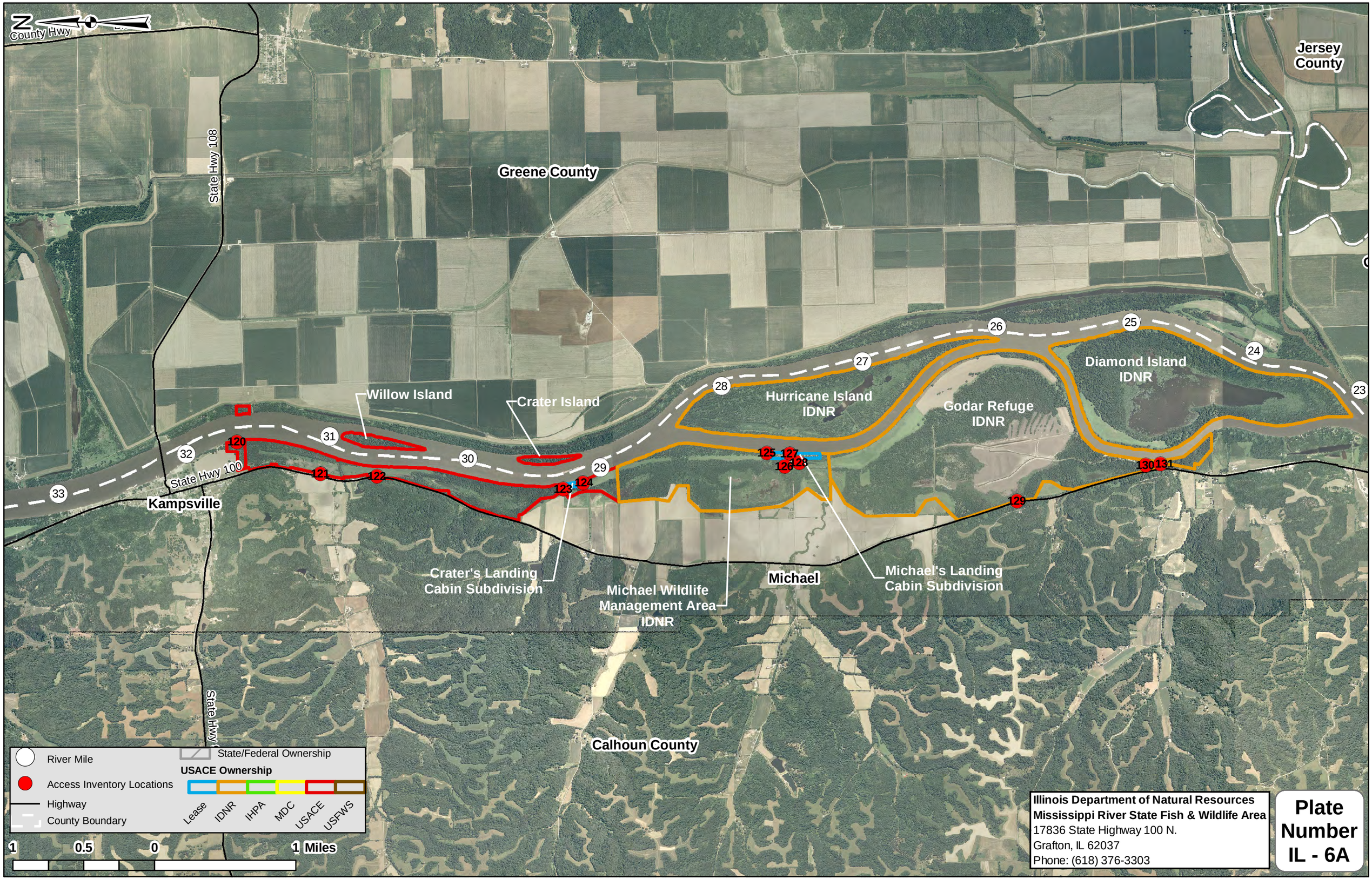
County Hwy
State Hwy 108
Greene County
Jersey County
Willow Island
Crater Island
Hurricane Island IDNR
Godar Refuge IDNR
Diamond Island IDNR
State Hwy 100
Kampsville
Crater's Landing Cabin Subdivision
Michael Wildlife Management Area IDNR
Michael
Michael's Landing Cabin Subdivision
Calhoun County
State Hwy
23
24
25
26
27
28
29
30
31
32
33
120
121
122
123
124
125
126
127
128
129
130
131
River Mile
Access Inventory Locations
Highway
County Boundary
State/Federal Ownership
USACE Ownership
Lease
IDNR
IHPA
MDC
USACE
USFWS
1
0.5
0
1 Miles
Illinois Department of Natural Resources
Mississippi River State Fish & Wildlife Area
17836 State Highway 100 N.
Grafton, IL 62037
Phone: (618) 376-3303
Plate Number IL - 6A

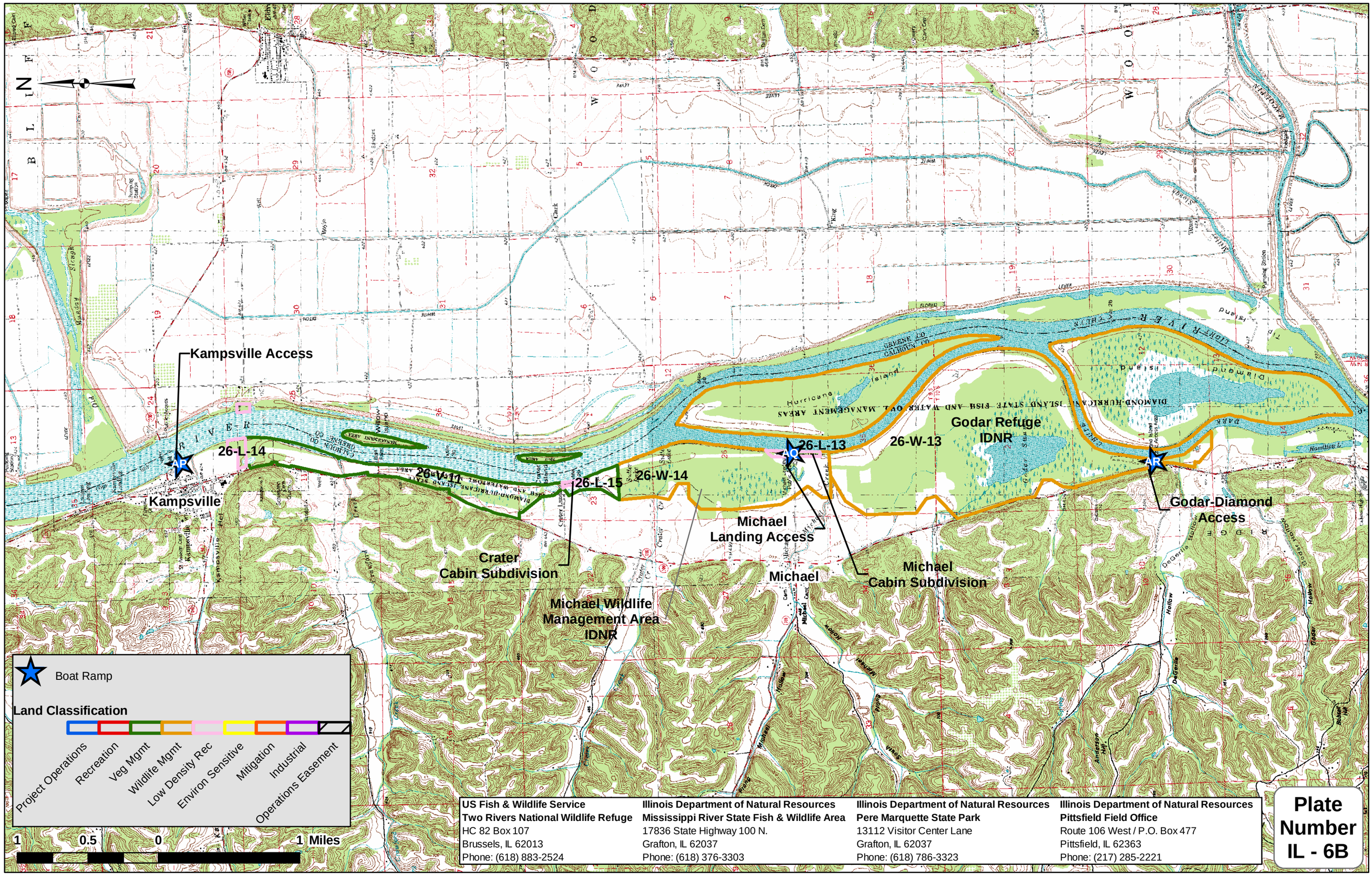

US Fish & Wildlife Service	**Illinois Department of Natural Resources**	**Illinois Department of Natural Resources**	**Illinois Department of Natural Resources**
Two Rivers National Wildlife Refuge	**Mississippi River State Fish & Wildlife Area**	**Pere Marquette State Park**	**Pittsfield Field Office**
HC 82 Box 107	17836 State Highway 100 N.	13112 Visitor Center Lane	Route 106 West / P.O. Box 477
Brussels, IL 62013	Grafton, IL 62037	Grafton, IL 62037	Pittsfield, IL 62363
Phone: (618) 883-2524	Phone: (618) 376-3303	Phone: (618) 786-3323	Phone: (217) 285-2221

Plate Number IL - 6B

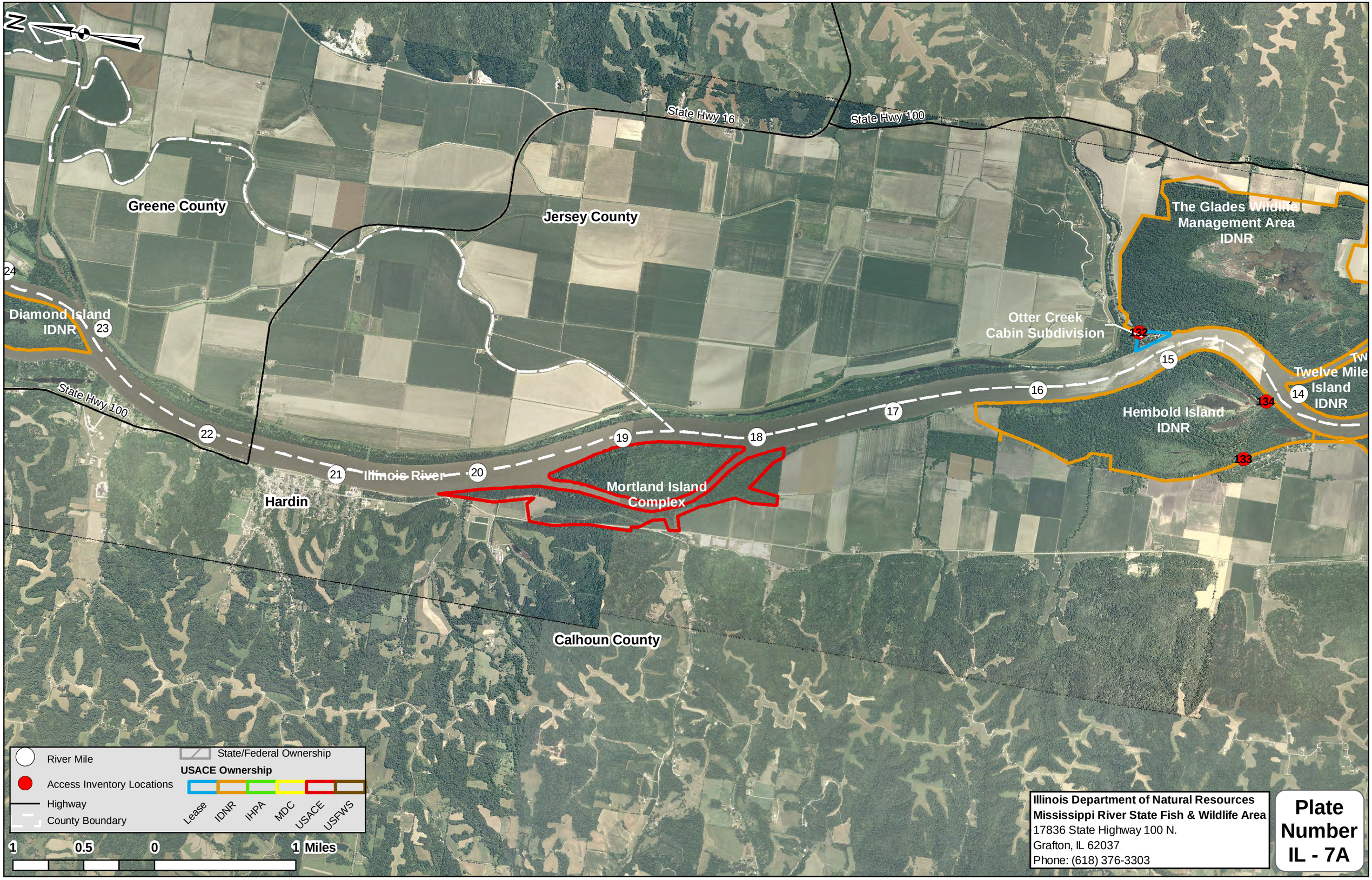
N
State Hwy 16
State Hwy 100
Greene County
Jersey County
The Glades Wildlife Management Area IDNR
Diamond Island IDNR
Otter Creek Cabin Subdivision
Twelve Mile Island IDNR
Hembold Island IDNR
State Hwy 100
Illinois River
Hardin
Mortland Island Complex
Calhoun County
24
23
22
21
20
19
18
17
16
15
14
132
134
133
River Mile
Access Inventory Locations
Highway
County Boundary
State/Federal Ownership
USACE Ownership
Lease
IDNR
IHPA
MDC
USACE
USFWS
1
0.5
0
1 Miles
Illinois Department of Natural Resources
Mississippi River State Fish & Wildlife Area
17836 State Highway 100 N.
Grafton, IL 62037
Phone: (618) 376-3303
Plate Number IL - 7A

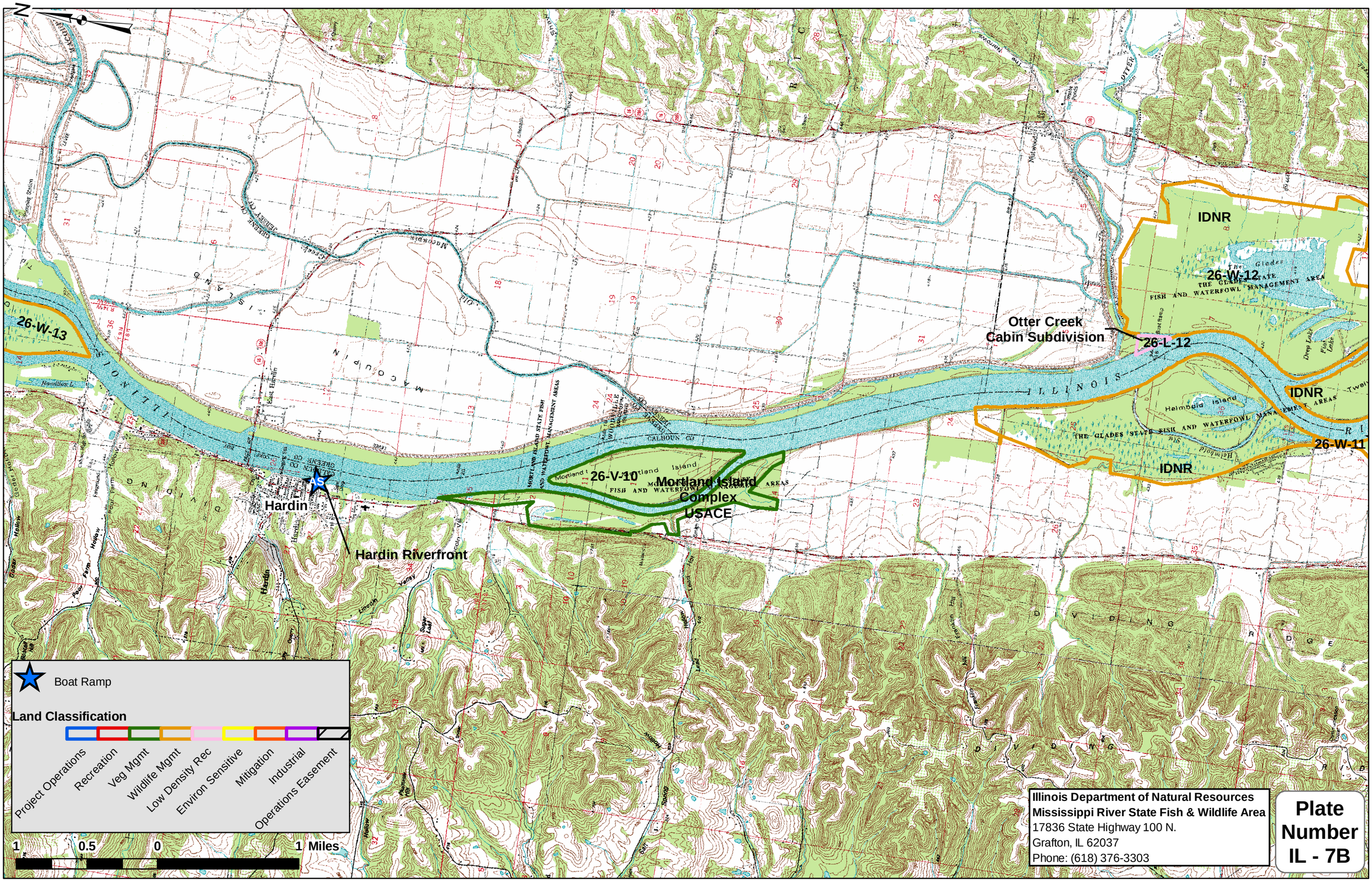
N
IDNR
26-W-12
THE GLADES STATE FISH AND WATERFOWL MANAGEMENT AREA
Otter Creek
Cabin Subdivision
26-L-12
26-W-13
ILLINOIS
IDNR
26-W-11
IDNR
26-V-10
Mortland Island
Complex
USACE
Hardin
Hardin Riverfront
Boat Ramp
Land Classification
Project Operations
Recreation
Veg Mgmt
Wildlife Mgmt
Low Density Rec
Environ Sensitive
Mitigation
Industrial
Operations Easement
1 0.5 0 1 Miles
Illinois Department of Natural Resources
Mississippi River State Fish & Wildlife Area
17836 State Highway 100 N.
Grafton, IL 62037
Phone: (618) 376-3303
Plate Number IL - 7B

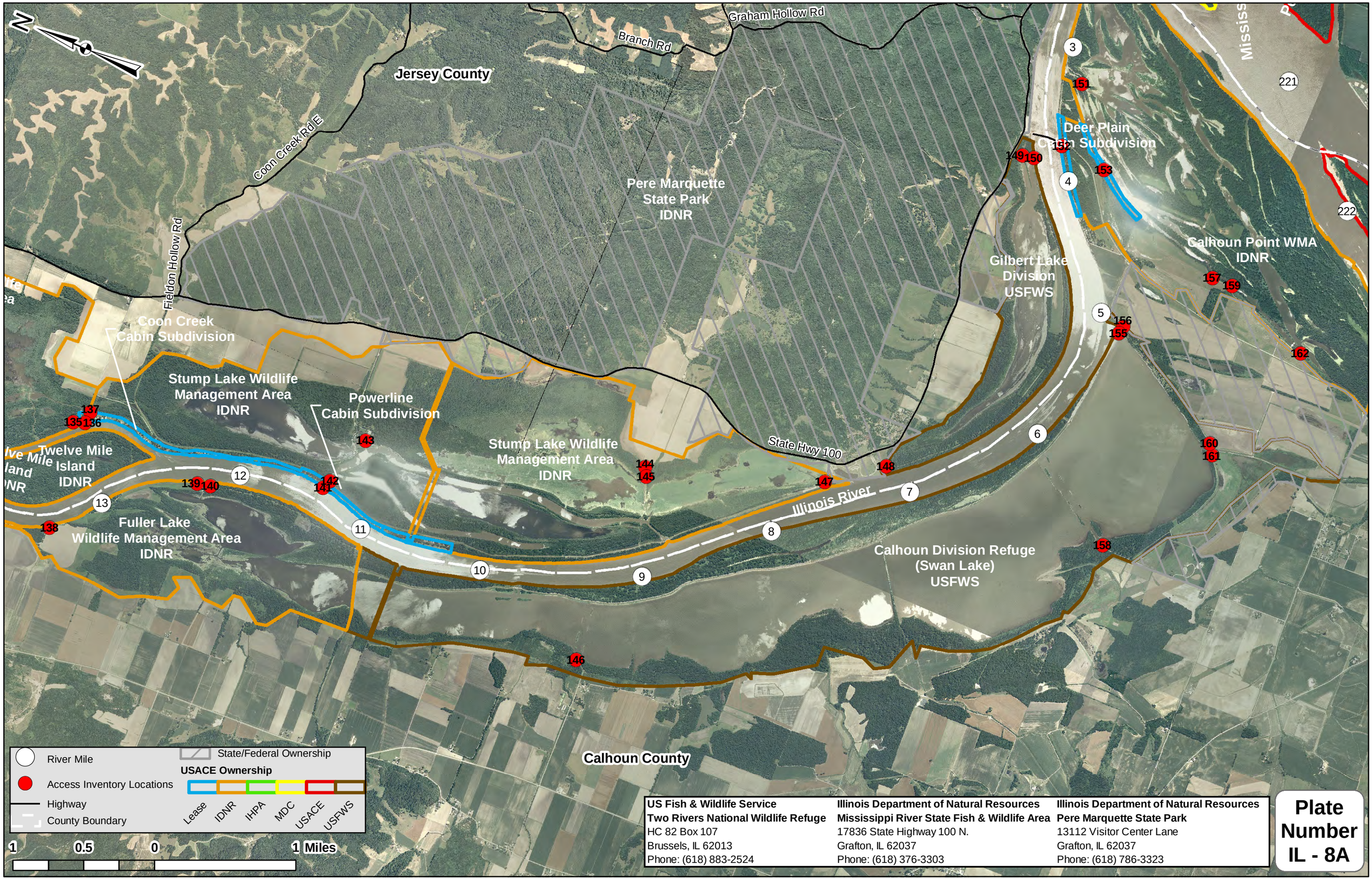

US Fish & Wildlife Service	**Illinois Department of Natural Resources**	**Illinois Department of Natural Resources**
Two Rivers National Wildlife Refuge	**Mississippi River State Fish & Wildlife Area**	**Pere Marquette State Park**
HC 82 Box 107	17836 State Highway 100 N.	13112 Visitor Center Lane
Brussels, IL 62013	Grafton, IL 62037	Grafton, IL 62037
Phone: (618) 883-2524	Phone: (618) 376-3303	Phone: (618) 786-3323

Plate Number IL - 8A

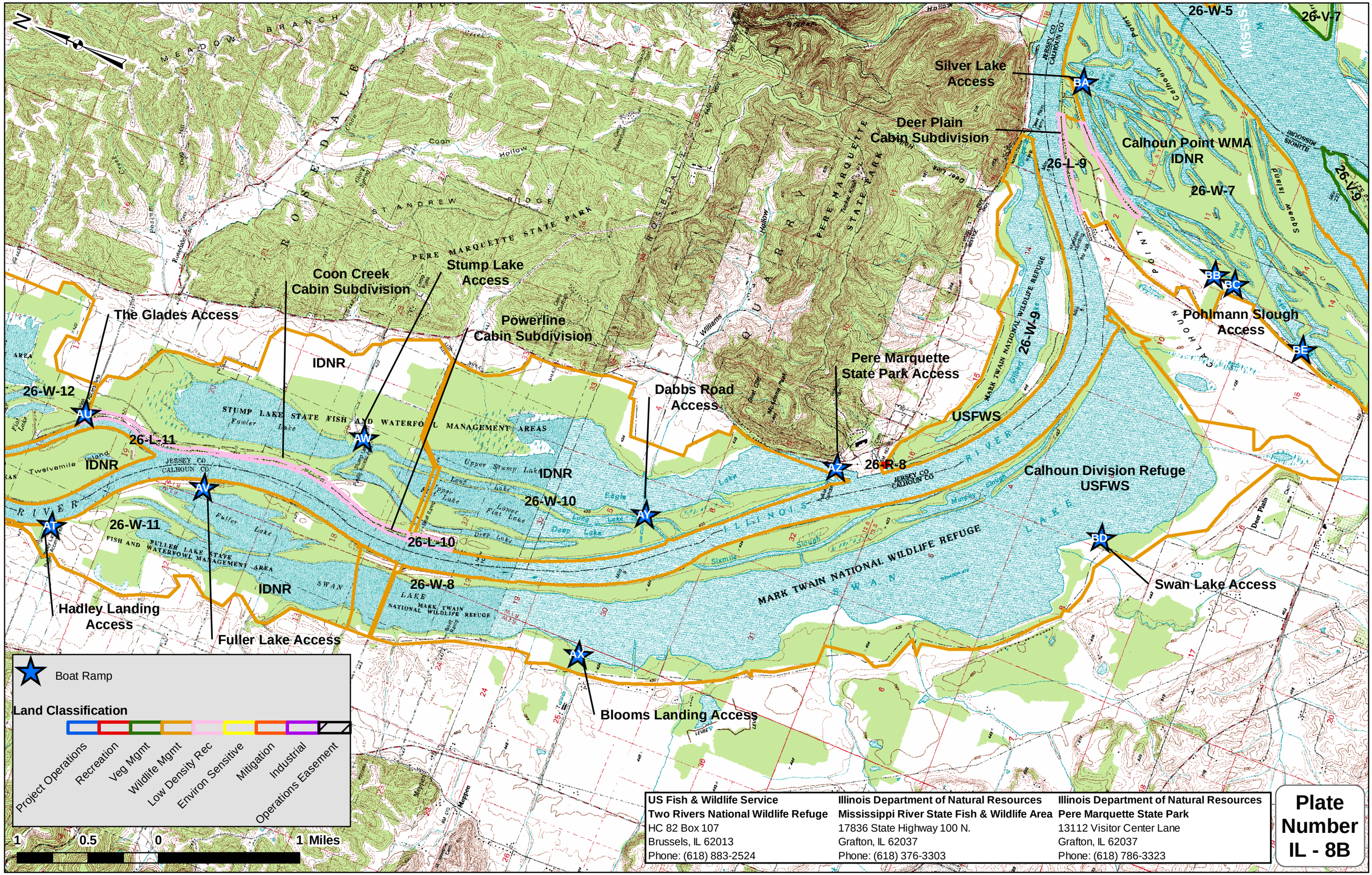

US Fish & Wildlife Service	Illinois Department of Natural Resources	Illinois Department of Natural Resources
Two Rivers National Wildlife Refuge	**Mississippi River State Fish & Wildlife Area**	**Pere Marquette State Park**
HC 82 Box 107	17836 State Highway 100 N.	13112 Visitor Center Lane
Brussels, IL 62013	Grafton, IL 62037	Grafton, IL 62037
Phone: (618) 883-2524	Phone: (618) 376-3303	Phone: (618) 786-3323

Plate Number IL - 8B

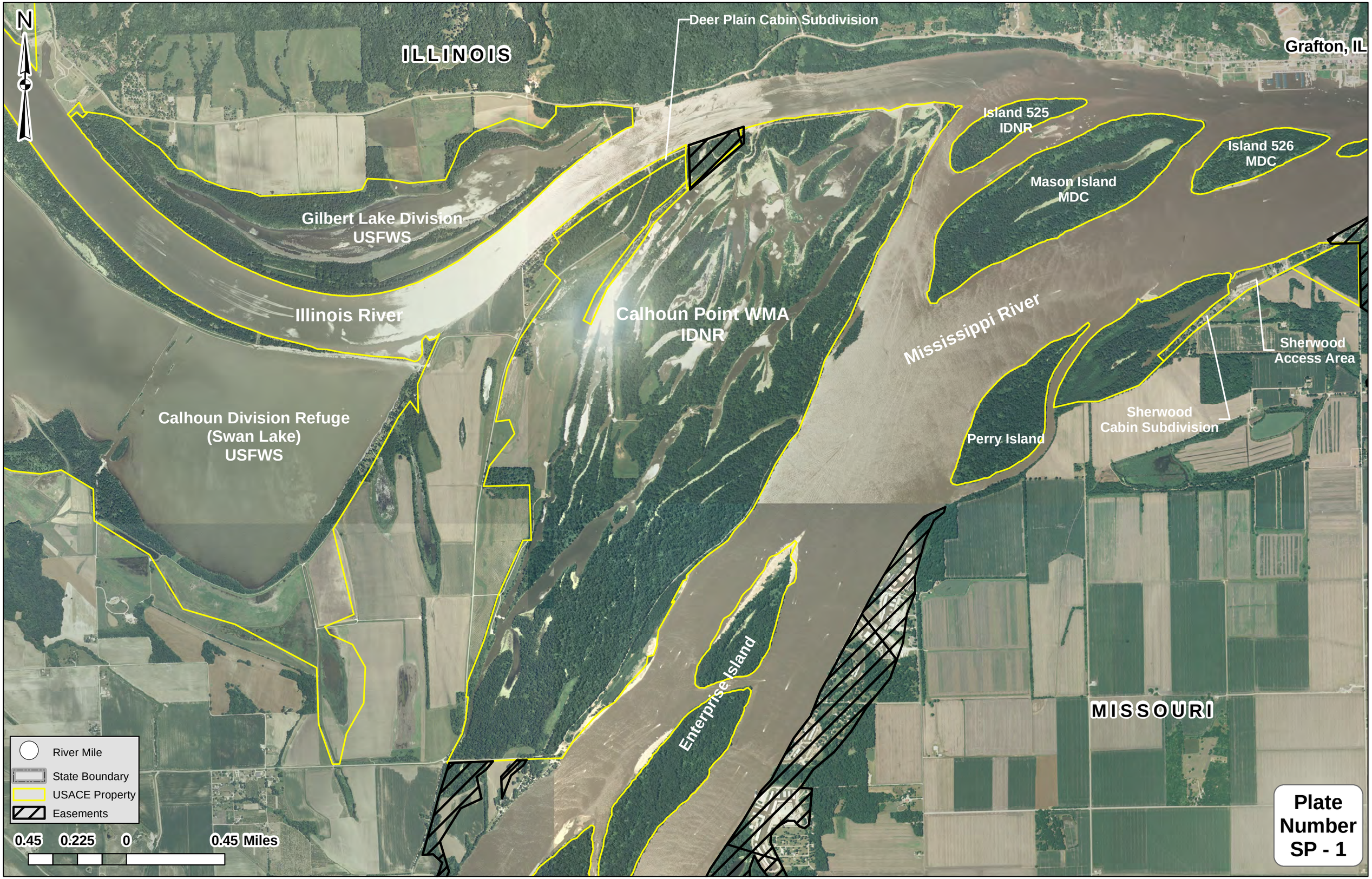
N
ILLINOIS
Deer Plain Cabin Subdivision
Grafton, IL
Island 525
IDNR
Island 526
MDC
Mason Island
MDC
Gilbert Lake Division
USFWS
Illinois River
Calhoun Point WMA
IDNR
Mississippi River
Sherwood
Access Area
Sherwood
Cabin Subdivision
Perry Island
Calhoun Division Refuge
(Swan Lake)
USFWS
Enterprise Island
MISSOURI
River Mile
State Boundary
USACE Property
Easements
0.45 0.225 0 0.45 Miles
Plate
Number
SP - 1