N
State Hwy 15
Bond Ave
Tudor Ave
S 19th St
Falling Springs Rd
Curtis Steinberg Dr
State Hwy 157
State Hwy 3
Ramp
I 255
Old State Route 3
N 8th St
S 10th St
Ramp
179
178
177
176
175
174
173
172
171
170
180
S 4th St
S Broadway
7th Blvd
Potomac St
N Broadway
N 7th St
S 8th St
S Market St
N 9th St
N Tucker Blvd
Locust St
Dr Martin Luther King Dr
Washington Ave
Olive St
S Tucker Blvd
S 14th St
I 64
Park Ave
Sidney St
S Jefferson Ave
State Hwy 366
Meramec St
Virginia Ave
Bates St
Dover St
Holly Hills Ave
State Hwy 231
Military Rd
Gentry Ave
Telegraph Rd
Cass Ave
State Hwy 30
S Compton Ave
S Grand Blvd
Lafayette Ave
State Hwy 100
Arsenal St
I 44
Loughborough Ave
Carondelet Blvd
Weber Rd
I 55
Bayless Ave
Avenue H
Mount Olive St
State Hwy 267
Morganford Rd
Germania St
Reavis Barracks Rd
Union Rd
Will Ave
Spring Dr
Heege Rd
Dana Ave
Lindell Blvd
Forest Park Ave
S Vandeventer Ave
S Kingshighway Blvd
Hampton Ave
River Mile
Access Inventory Locations
Highway
County Boundary
State Boundary
State/Federal Ownership
1 0.5 0 1 Miles
Plate Number OP-1A

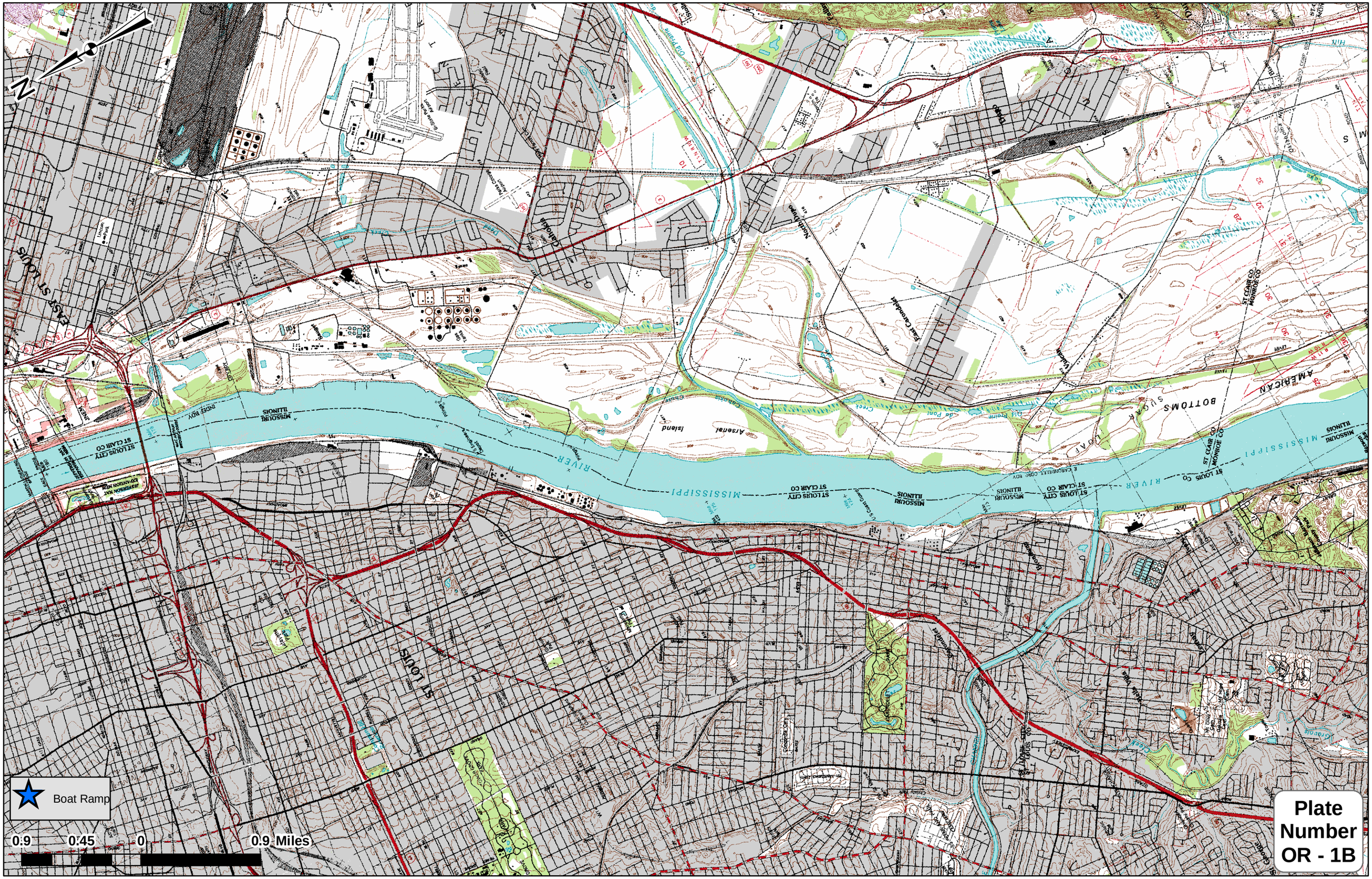
N
Boat Ramp
0.9
0.45
0
0.9 Miles
Plate Number OR - 1B
EAST ST LOUIS
ST LOUIS
MISSISSIPPI RIVER
MISSOURI
ILLINOIS
ST LOUIS CITY
ST CLAIR CO
ST LOUIS CO
MONROE CO
AMERICAN BOTTOMS
Arsenal Island
Cahokia
Cahokia Creek
East Cahokia Creek
Old Prairie Du Pont Creek
Prairie Du Pont Creek
Dupo
Lincoln Park
Jefferson Park
Lock and Dam
Levee
Dike
Pump
Gate
Bridge
Dam
Airport
Cemetery
Golf Course
Sewage Plant
Water Tank
Tower
Mine
Quarry
Pit
Ruins
Wharf
Dock
Pier
Jetty
Channel
Canal
Lake
Pond
Swamp
Marsh
Reservoir
Spillway
Weir
Sluice
Culvert
Ford
Trail
Road
Railroad
Highway
Interstate
Bridge
Tunnel
Overpass
Underpass
Interchange
Exit
Ramp
Toll Booth
Rest Area
Picnic Area
Campground
Trailer Park
Hospital
School
Church
Cemetery
Post Office
Fire Station
Police Station
Town Hall
Library
Museum
Park
Playground
Ball Field
Tennis Court
Swimming Pool
Golf Course
Stadium
Arena
Fairgrounds
Zoo
Aquarium
Botanical Garden
Monument
Statue
Fountain
Bridge
Tunnel
Overpass
Underpass
Interchange
Exit
Ramp
Toll Booth
Rest Area
Picnic Area
Campground
Trailer Park
Hospital
School
Church
Cemetery
Post Office
Fire Station
Police Station
Town Hall
Library
Museum
Park
Playground
Ball Field
Tennis Court
Swimming Pool
Golf Course
Stadium
Arena
Fairgrounds
Zoo
Aquarium
Botanical Garden
Monument
Statue
Fountain

N
Columbia
Monroe County
ILLINOIS
170
169
168
167
166
165
164
163
162
161
160
Lemay
Oakville
Mehlville
St. Louis County
MISSOURI
Imperial
Arnold
Jefferson County
Concord
River Mile
County Boundary
State Boundary
State/Federal Ownership
USACE Veg Management
1 0.5 0 1 Miles
Plate Number OR - 2A

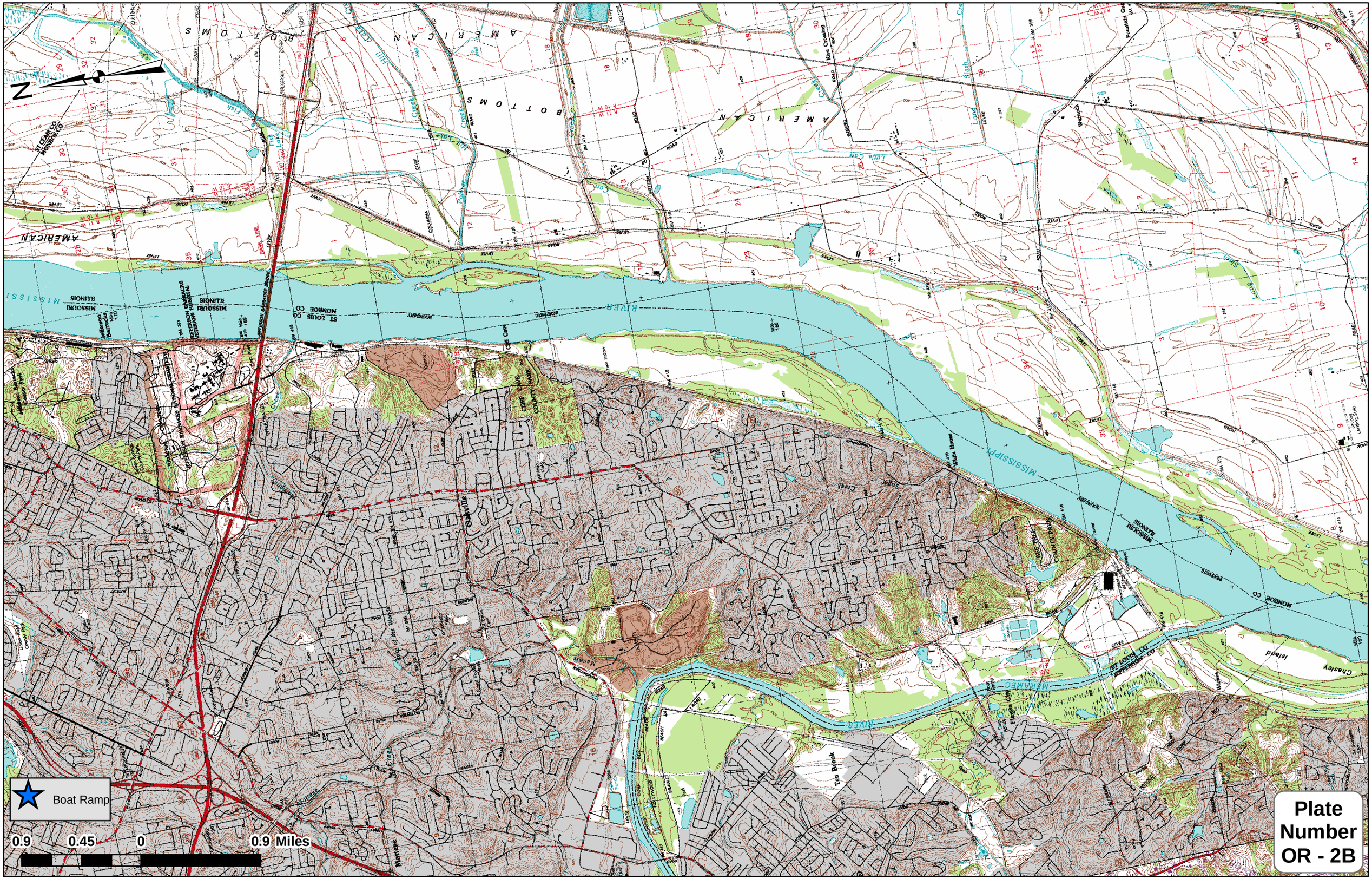
N
Boat Ramp
0.9 0.45 0 0.9 Miles
Plate Number OR - 2B

Plate Number OR - 3A

N
Boat Ramp
0.9
0.45
0
0.9 Miles
Plate Number OR - 3B
MISSISSIPPI RIVER
MISSOURI
ILLINOIS
MONROE CO
JEFFERSON CO
BOUNDARY
Merrimac
Jacobs Landing Strip
Valmeyer
Harrisonville
Harrisonville Landing
Wallace Cem
Pumping Station
Meissner Island
Chesley Island
Lucas Slough
Long Slosh Creek
LEVEE ROAD
Sunnyside
Kimmswick
Imperial
Sulphur Springs
Glen Park
Bushberg
Riverside
Pevely
Herculaneum
Barnhart
Mastodon State Park
Golf Course
Drag Strip
Pipeline

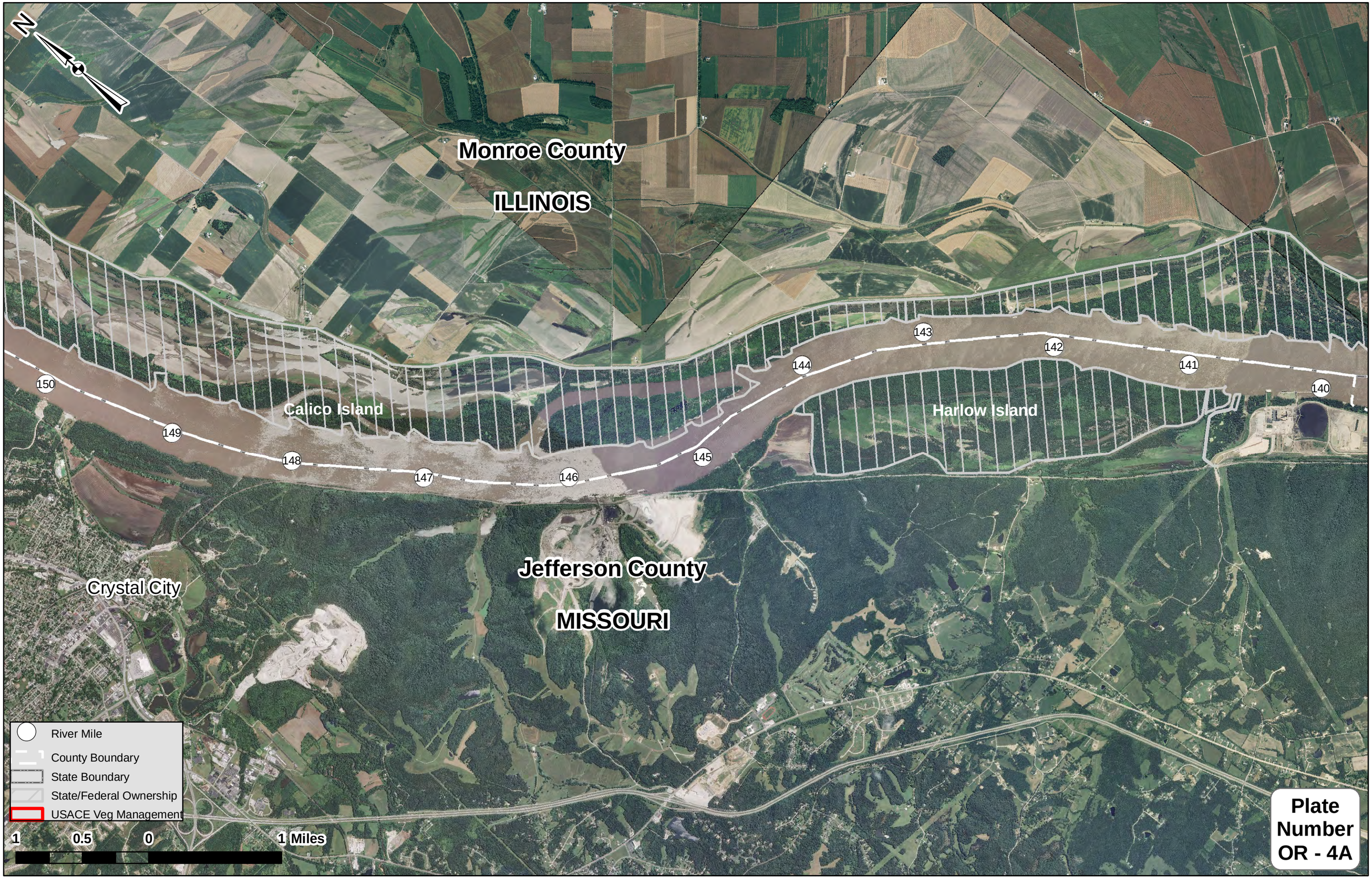
N
Monroe County
ILLINOIS
Calico Island
Harlow Island
Jefferson County
MISSOURI
Crystal City
150
149
148
147
146
145
144
143
142
141
140
River Mile
County Boundary
State Boundary
State/Federal Ownership
USACE Veg Management
1
0.5
0
1 Miles
Plate Number OR - 4A

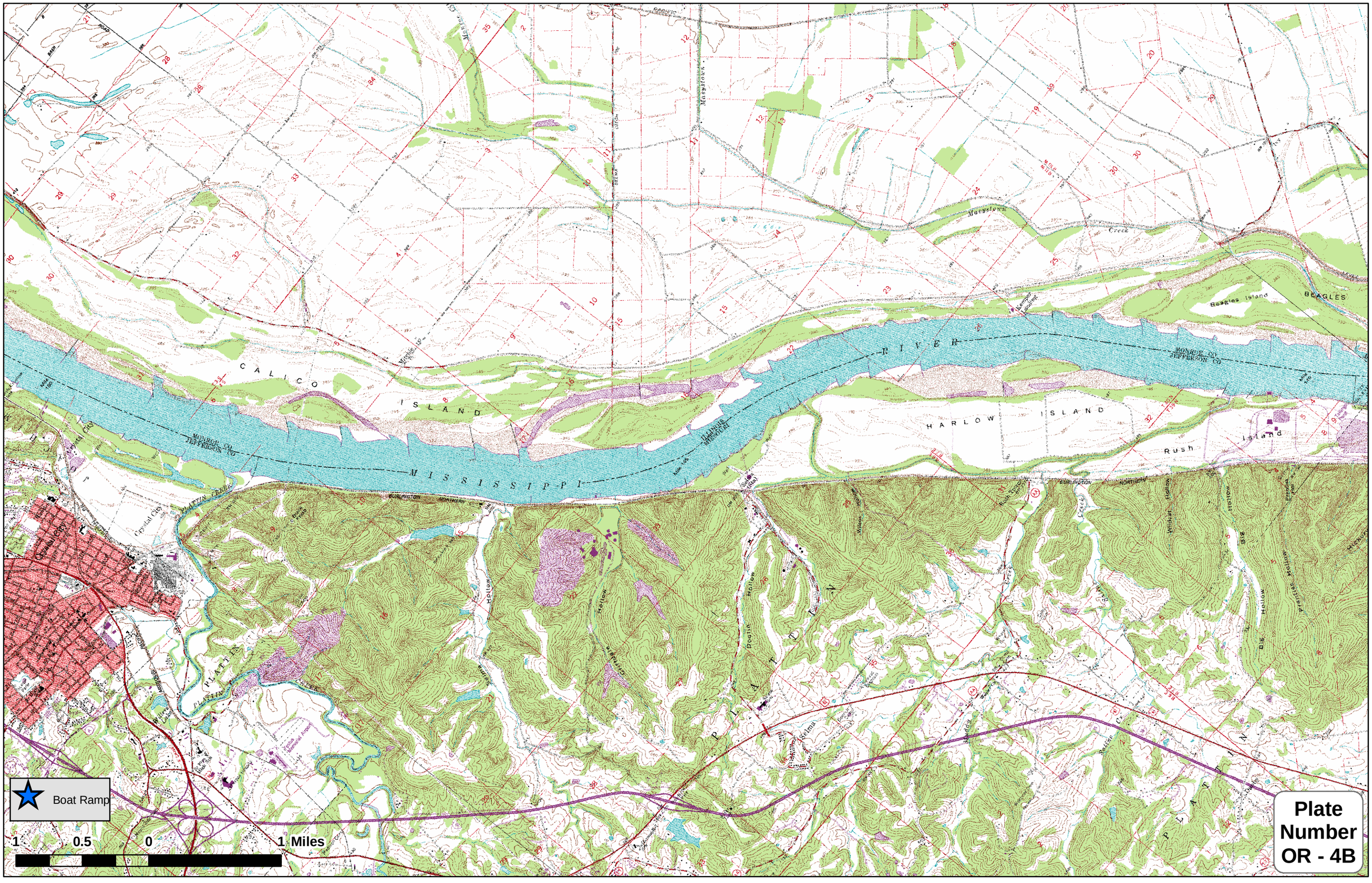

Plate Number OR - 4B

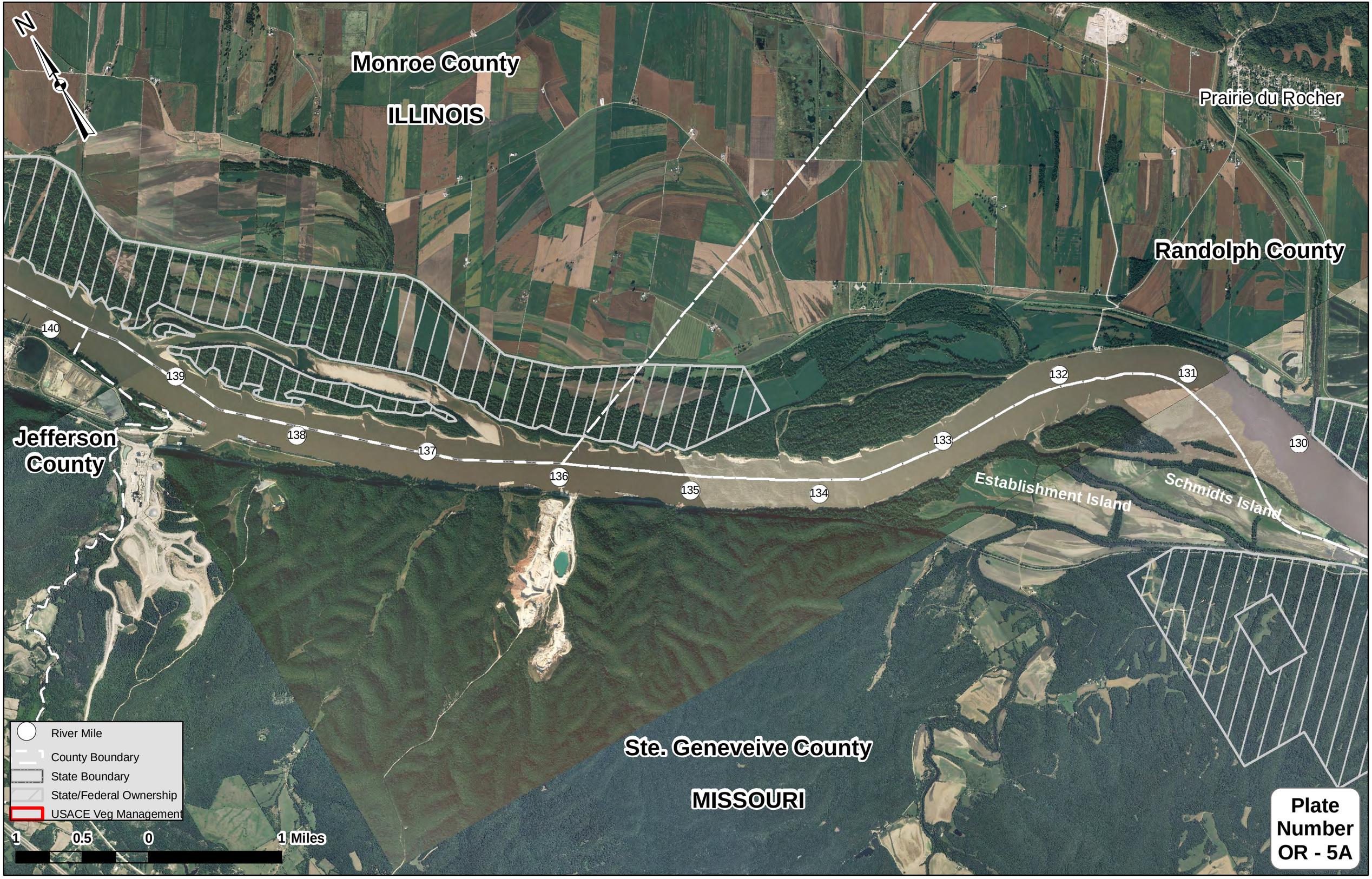
N
Monroe County
ILLINOIS
Prairie du Rocher
Randolph County
Jefferson County
140
139
138
137
136
135
134
133
132
131
130
Establishment Island
Schmidts Island
Ste. Geneveive County
MISSOURI
River Mile
County Boundary
State Boundary
State/Federal Ownership
USACE Veg Management
1 0.5 0 1 Miles
Plate Number OR - 5A

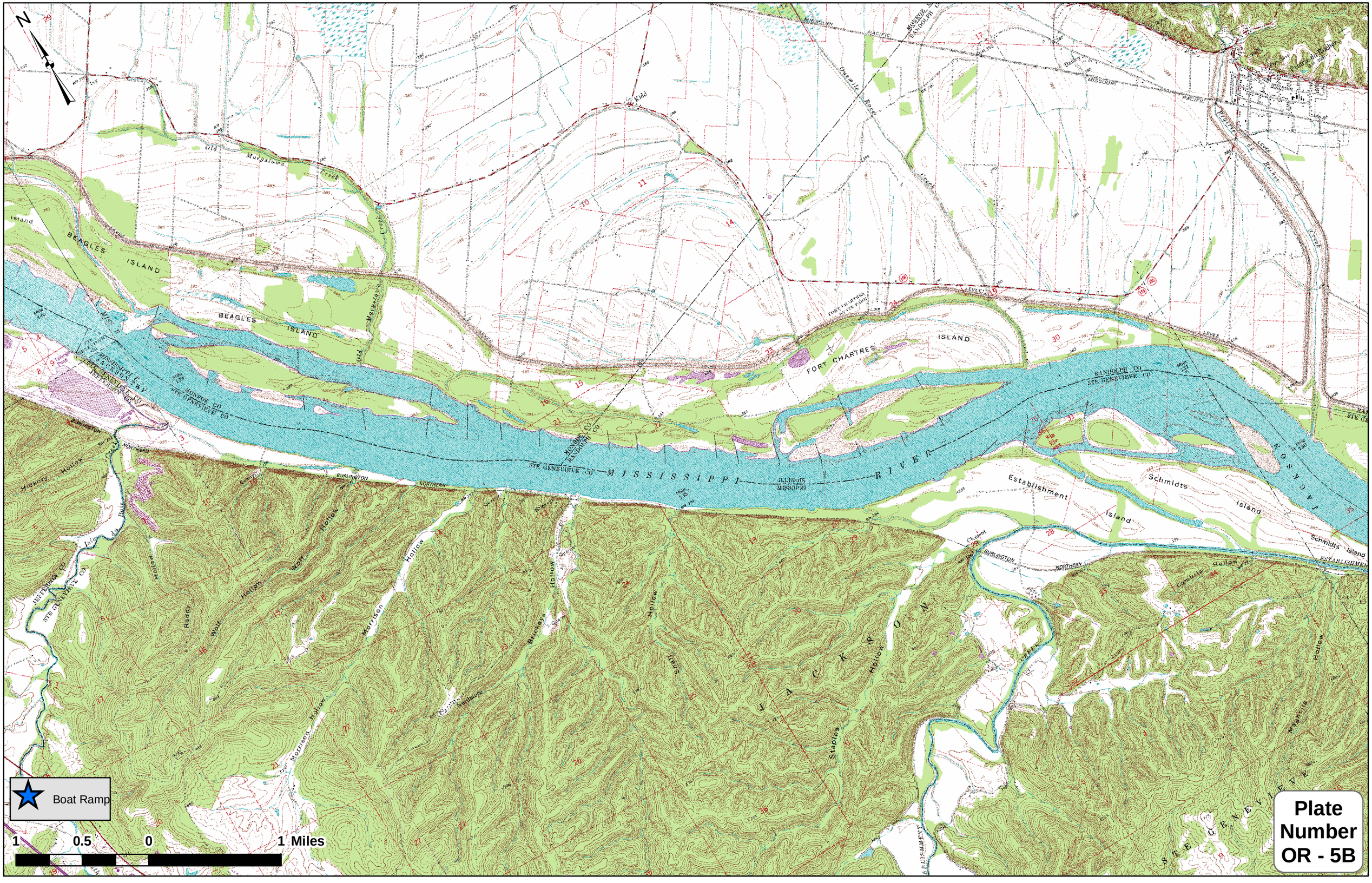
N
BEAGLES ISLAND
BEAGLES ISLAND
FORT CHARTRES ISLAND
Establishment Island
Schmidts Island
MISSISSIPPI RIVER
JACKSON
Boat Ramp
1 0.5 0 1 Miles
Plate Number OR - 5B

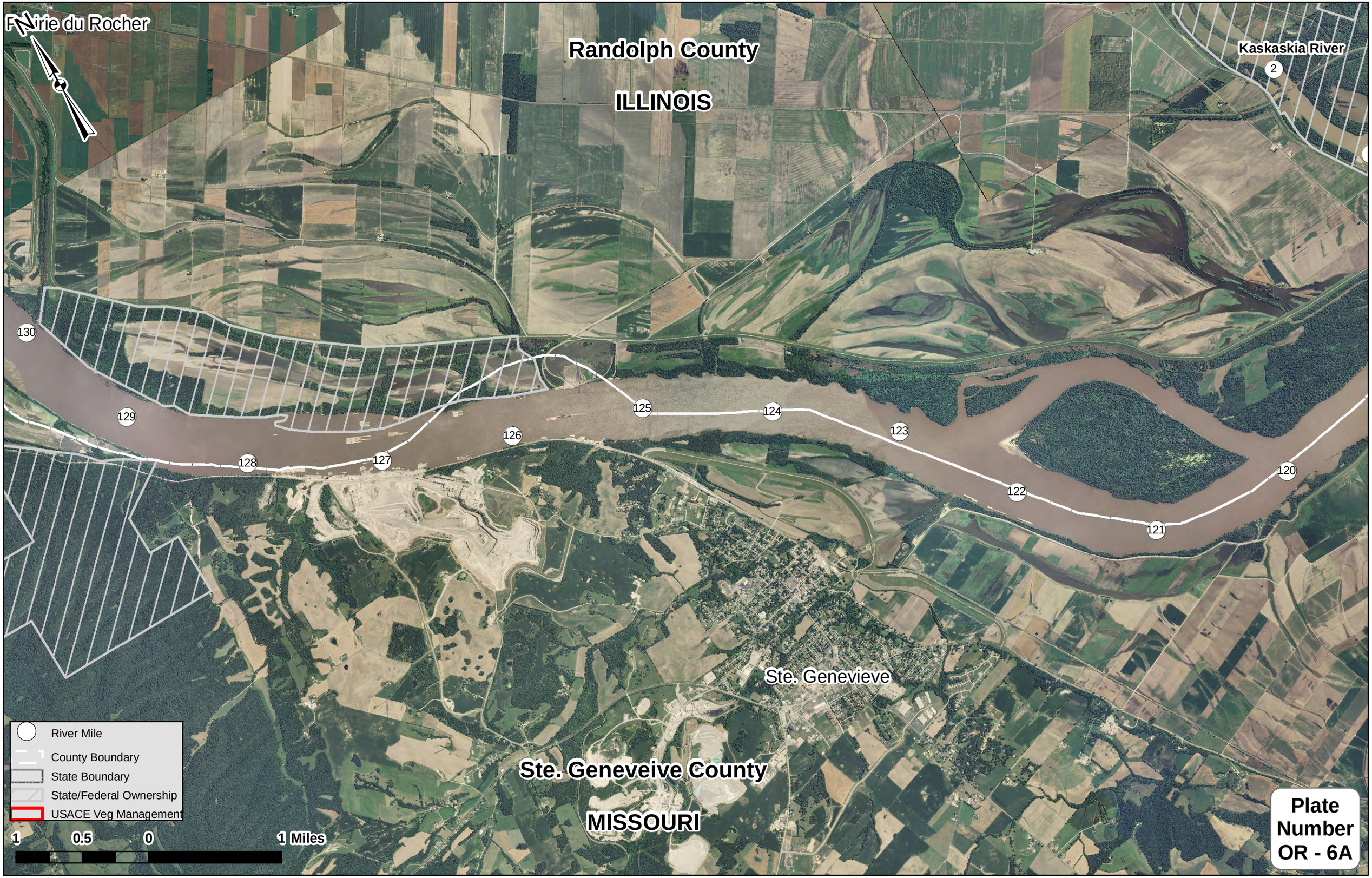

Plate Number OR - 6A

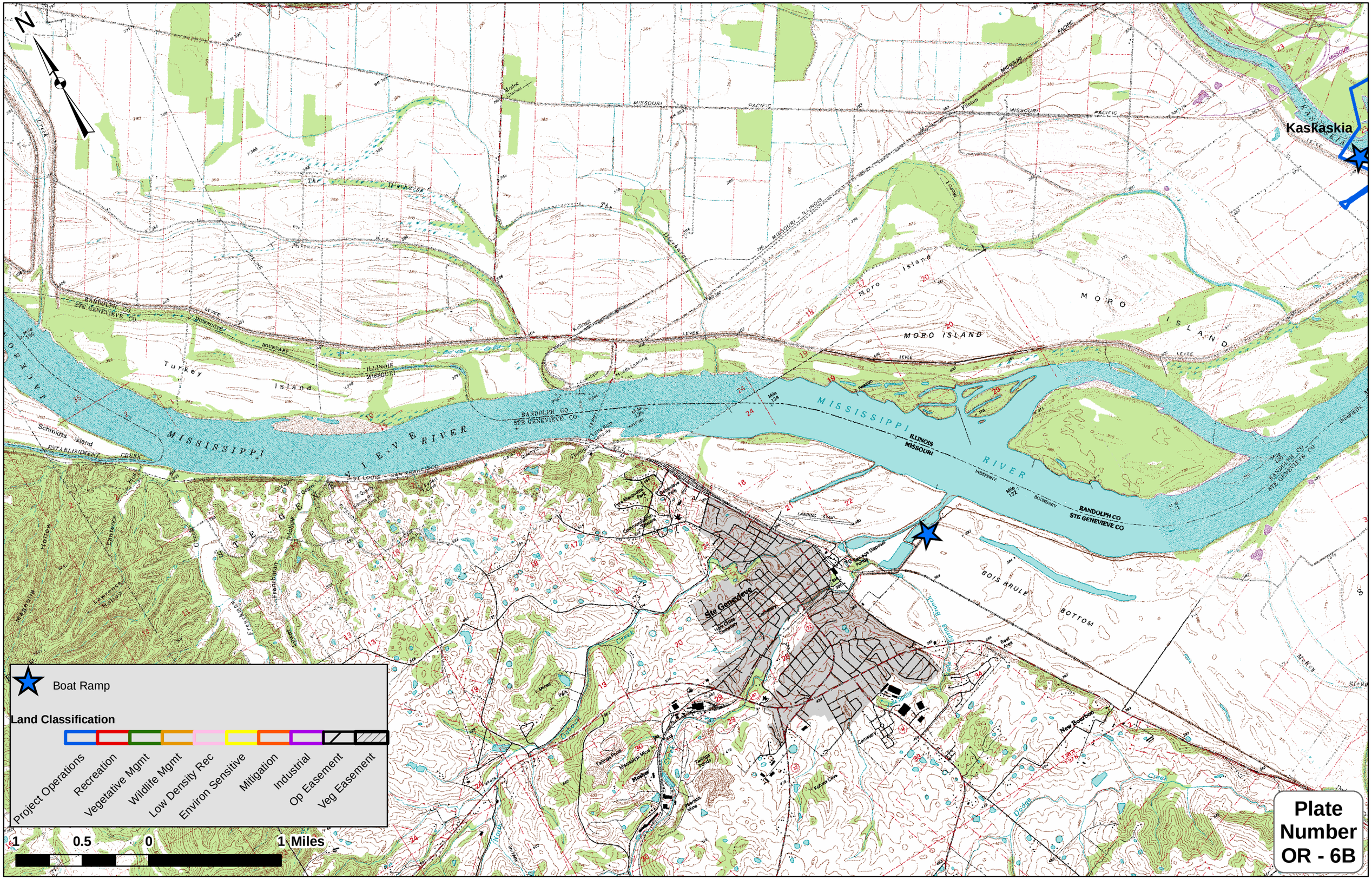
N
Kaskaskia
MISSOURI PACIFIC
MORO ISLAND
Moro Island
Turkey Island
MISSISSIPPI RIVER
ILLINOIS
MISSOURI
RANDOLPH CO
STE GENEVIEVE CO
Schmidts Island
BOIS BRULE BOTTOM
Ste Genevieve
New Bourbon
Boat Ramp
Land Classification
Project Operations
Recreation
Vegetative Mgmt
Wildlife Mgmt
Low Density Rec
Environ Sensitive
Mitigation
Industrial
Op Easement
Veg Easement
1 0.5 0 1 Miles
Plate Number OR - 6B

N
Randolph County
ILLINOIS
Kaskaskia River
2
1
117
116
118
115
114
119
113
112
111
110
109
120
Ste. Geneveive County
MISSOURI
Perry County
MISSOURI
Randolph County
ILLINOIS
River Mile
County Boundary
State Boundary
State/Federal Ownership
USACE Ownership
1
0.5
0
1 Miles
Plate Number OR - 7A

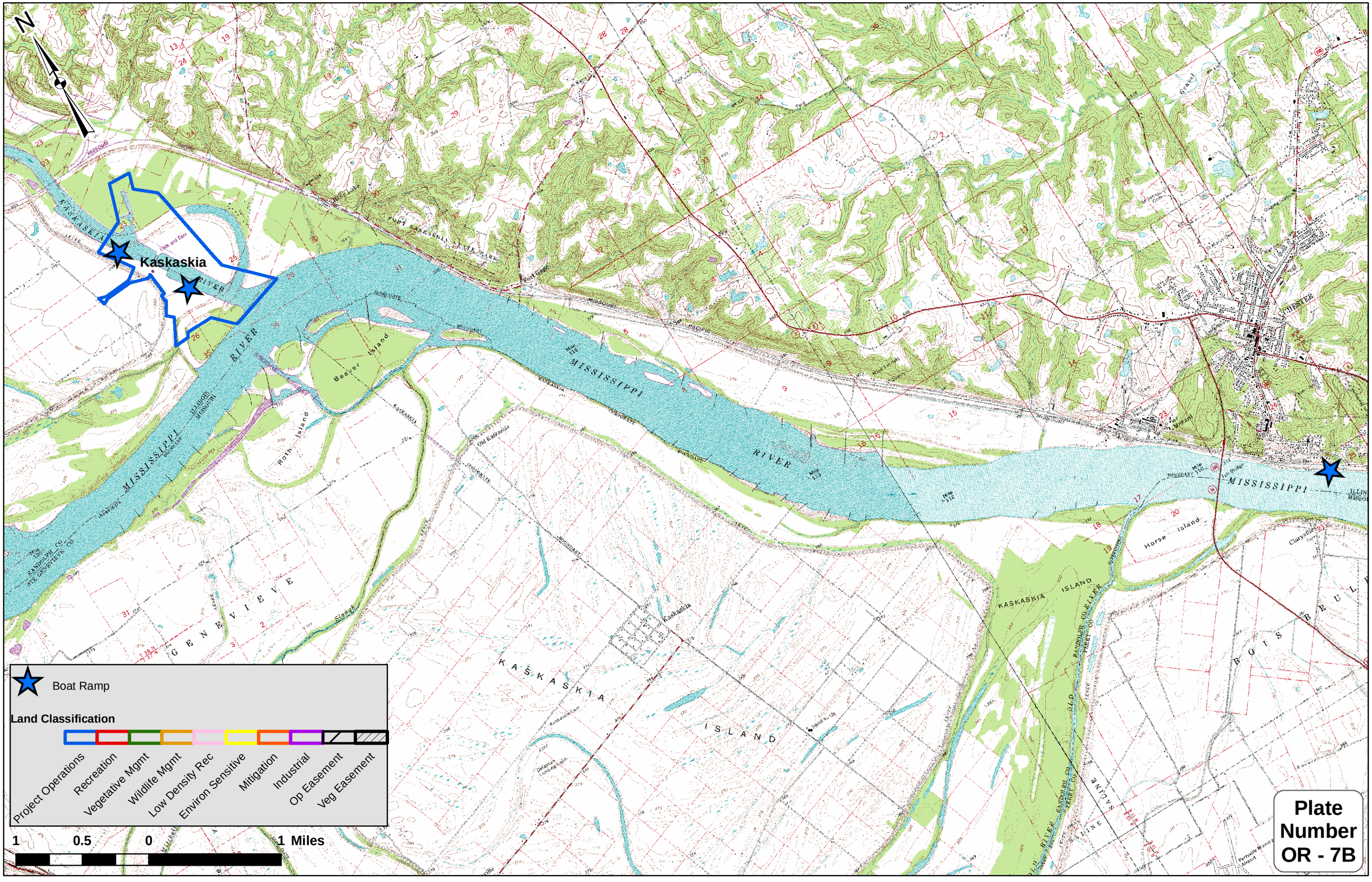
N
Kaskaskia
Boat Ramp
Land Classification
Project Operations
Recreation
Vegetative Mgmt
Wildlife Mgmt
Low Density Rec
Environ Sensitive
Mitigation
Industrial
Op Easement
Veg Easement
1
0.5
0
1 Miles
MISSISSIPPI
RIVER
KASKASKIA
ISLAND
Beaver Island
Roth Island
Horse Island
GENEVIEVE
CHESTER
Plate Number OR - 7B

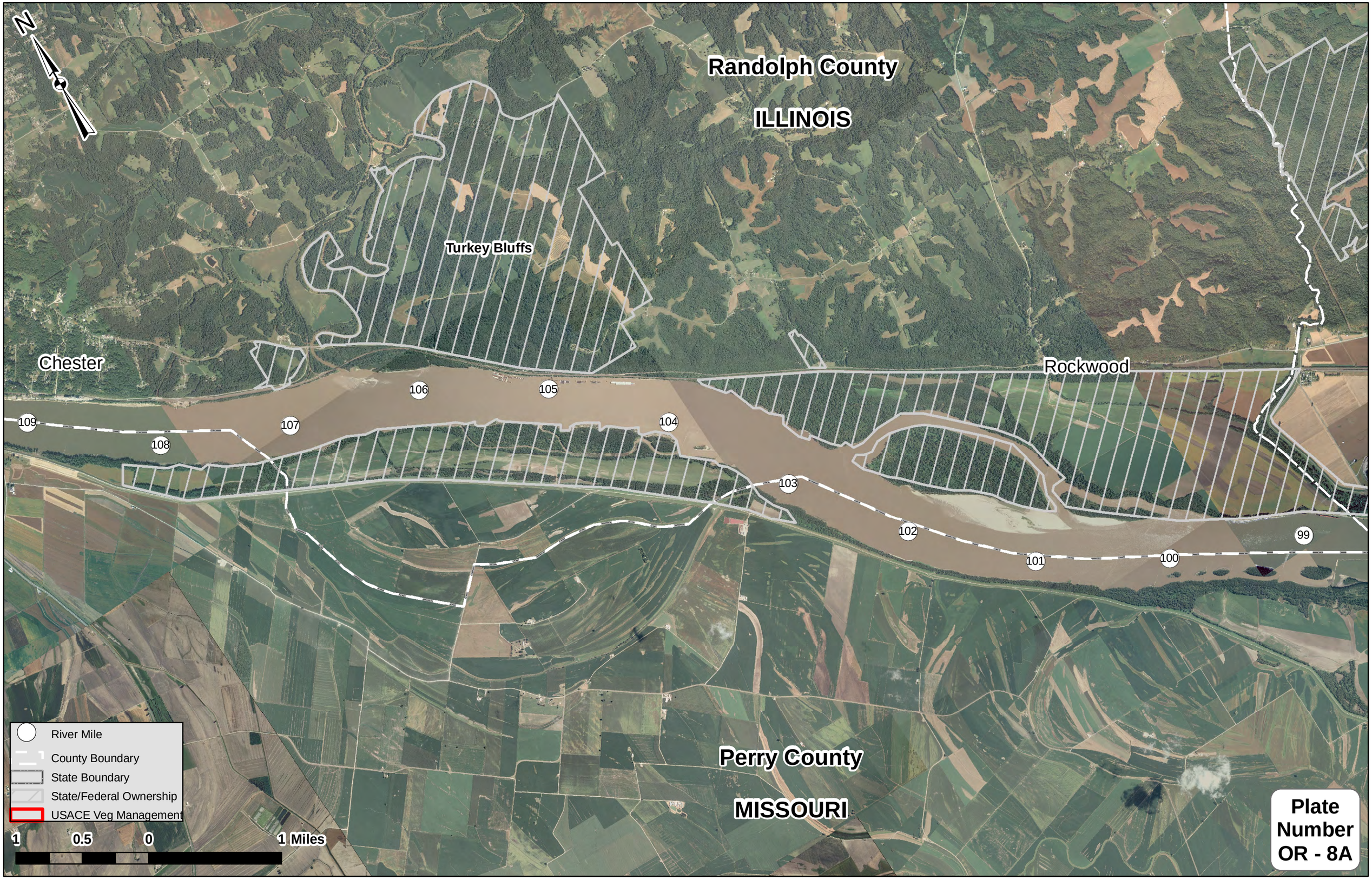
N
Randolph County
ILLINOIS
Turkey Bluffs
Chester
Rockwood
106
105
109
107
104
108
103
102
99
101
100
Perry County
MISSOURI
River Mile
County Boundary
State Boundary
State/Federal Ownership
USACE Veg Management
1
0.5
0
1 Miles
Plate Number OR - 8A

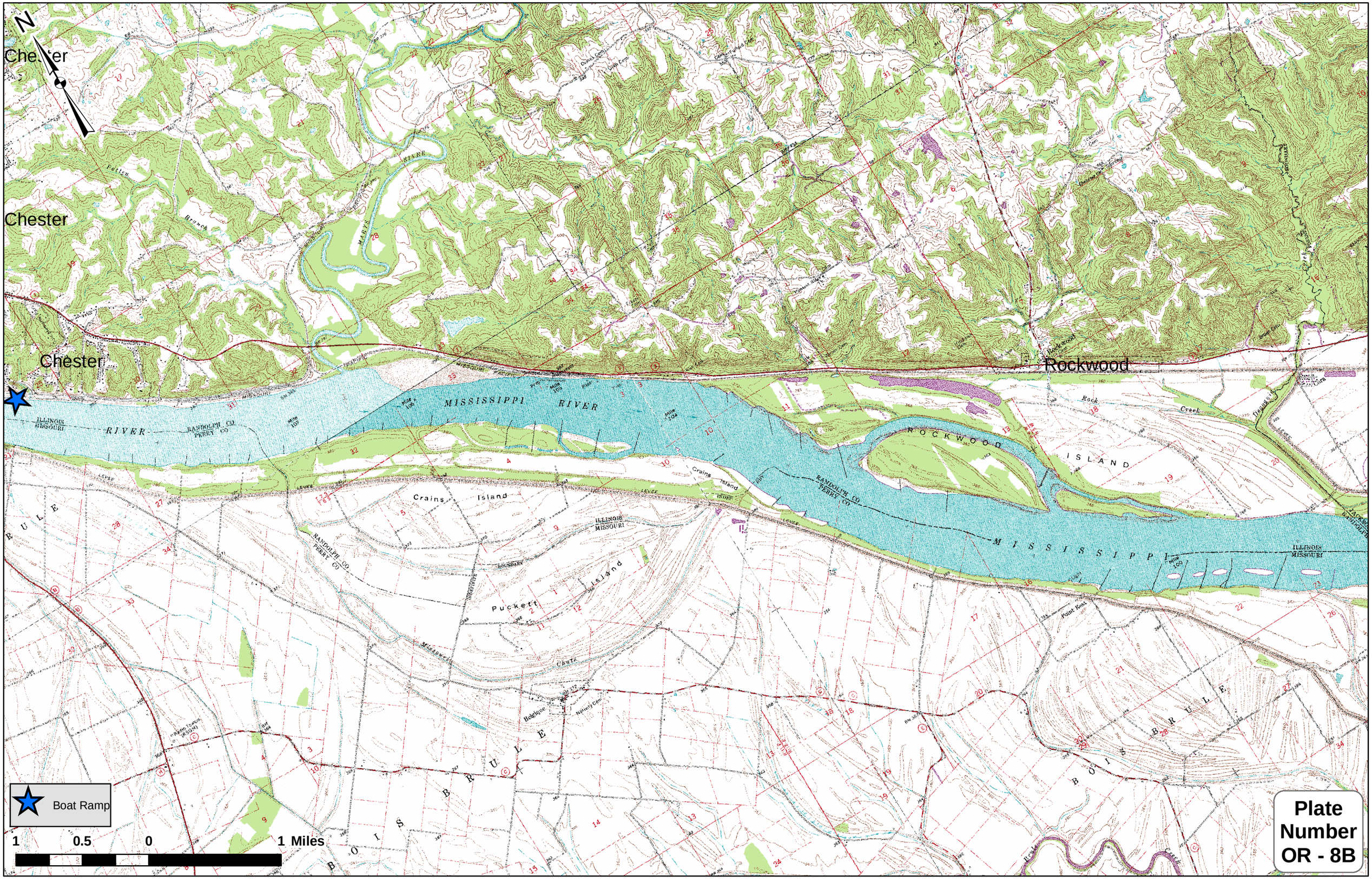
N
Chester
Chester
Chester
Rockwood
MISSISSIPPI RIVER
ILLINOIS
MISSOURI
RIVER
RANDOLPH CO.
PERRY CO.
ROCKWOOD ISLAND
Crains Island
Puckett Island
BOLS BRULE
Boat Ramp
1 0.5 0 1 Miles
Plate Number OR - 8B

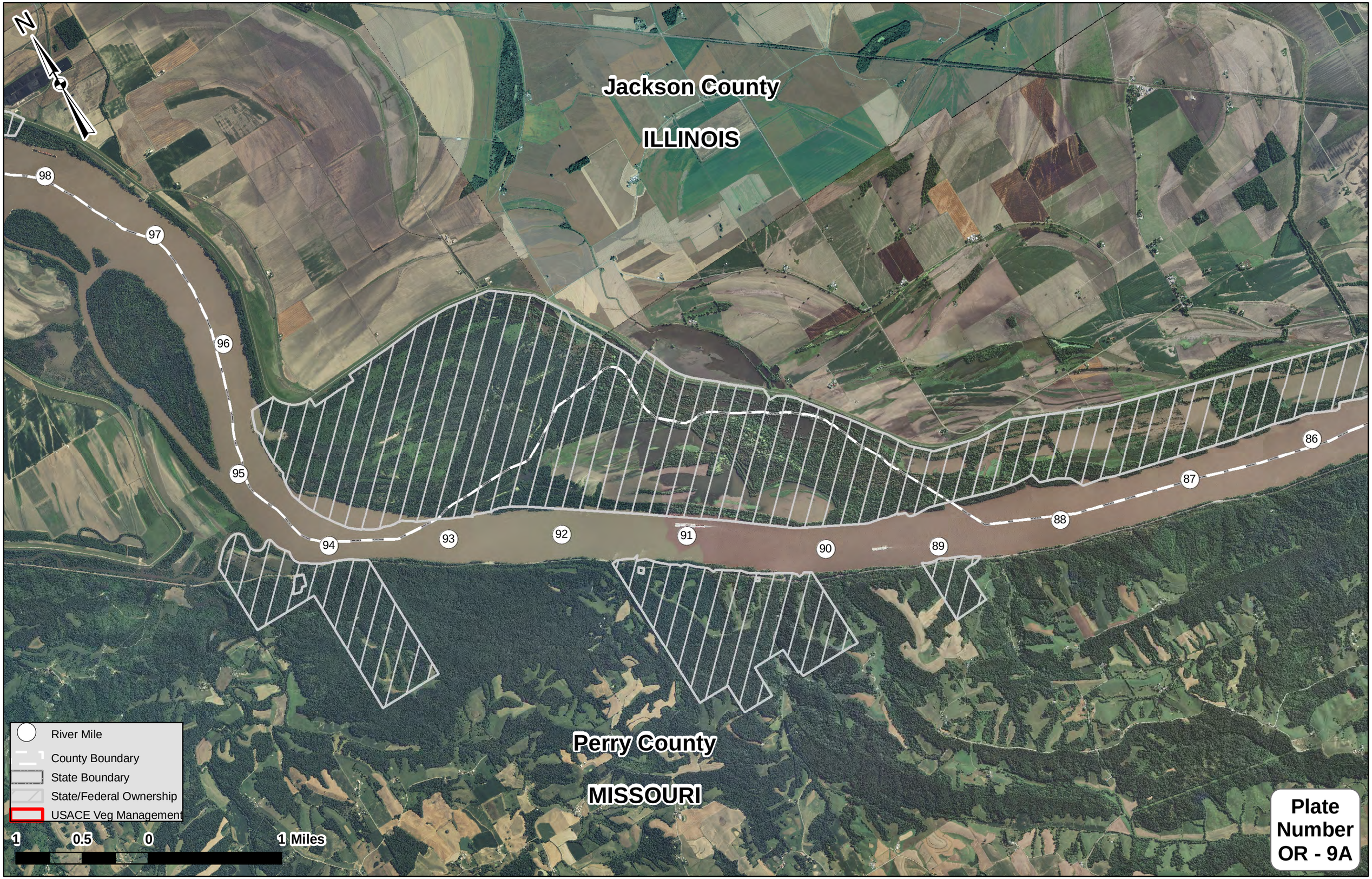
N
Jackson County
ILLINOIS
98
97
96
95
94
93
92
91
90
89
88
87
86
Perry County
MISSOURI
River Mile
County Boundary
State Boundary
State/Federal Ownership
USACE Veg Management
1
0.5
0
1 Miles
Plate Number OR - 9A

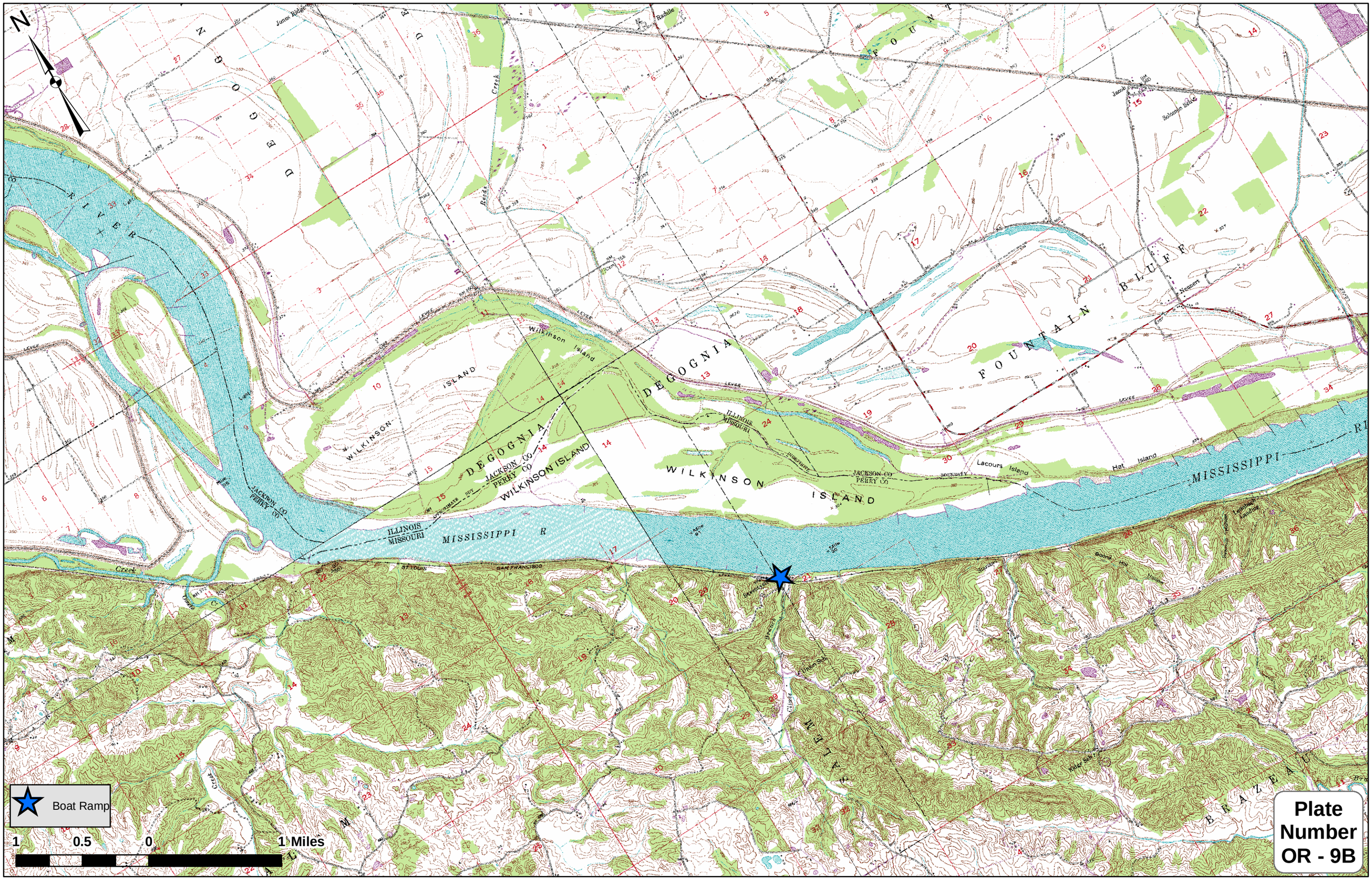
N
Boat Ramp
1 0.5 0 1 Miles
Plate Number OR - 9B
DEGOGNIA
FOUNTAIN BLUFF
WILKINSON ISLAND
MISSISSIPPI R
MISSISSIPPI
RIVER
Wilkinson Island
Lacours Island
Hat Island
ILLINOIS
MISSOURI
JACKSON CO
PERRY CO
Reeds Creek
Jones Ridge
Radtle
Jacob
Solomon Schoe
Neunert
Creek
SALEM
BRAZEAU

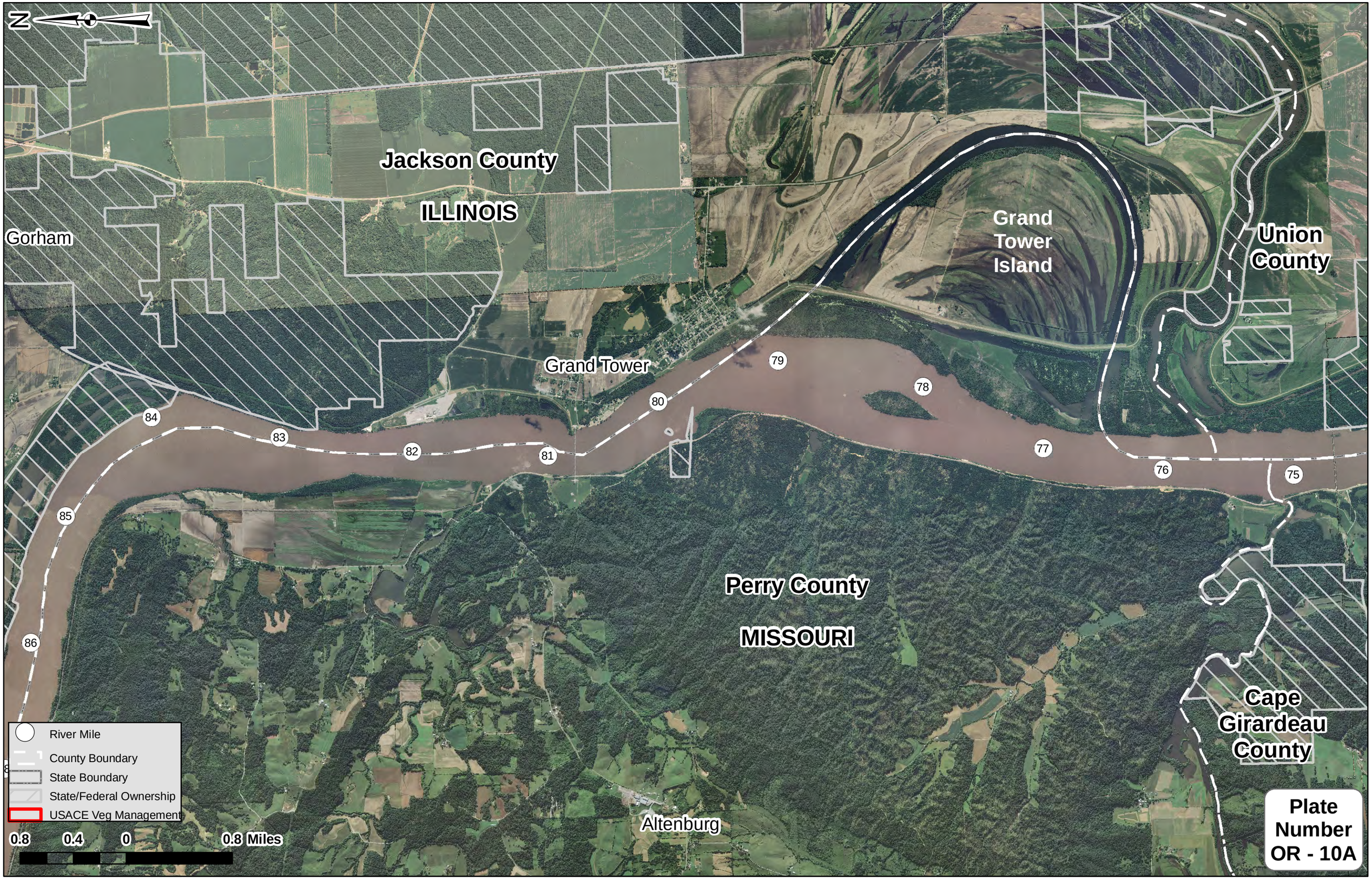
N
Jackson County
ILLINOIS
Gorham
Grand Tower Island
Union County
Grand Tower
79
78
80
84
83
82
81
77
76
75
85
86
Perry County
MISSOURI
Cape Girardeau County
Altenburg
River Mile
County Boundary
State Boundary
State/Federal Ownership
USACE Veg Management
0.8 0.4 0 0.8 Miles
Plate Number OR - 10A

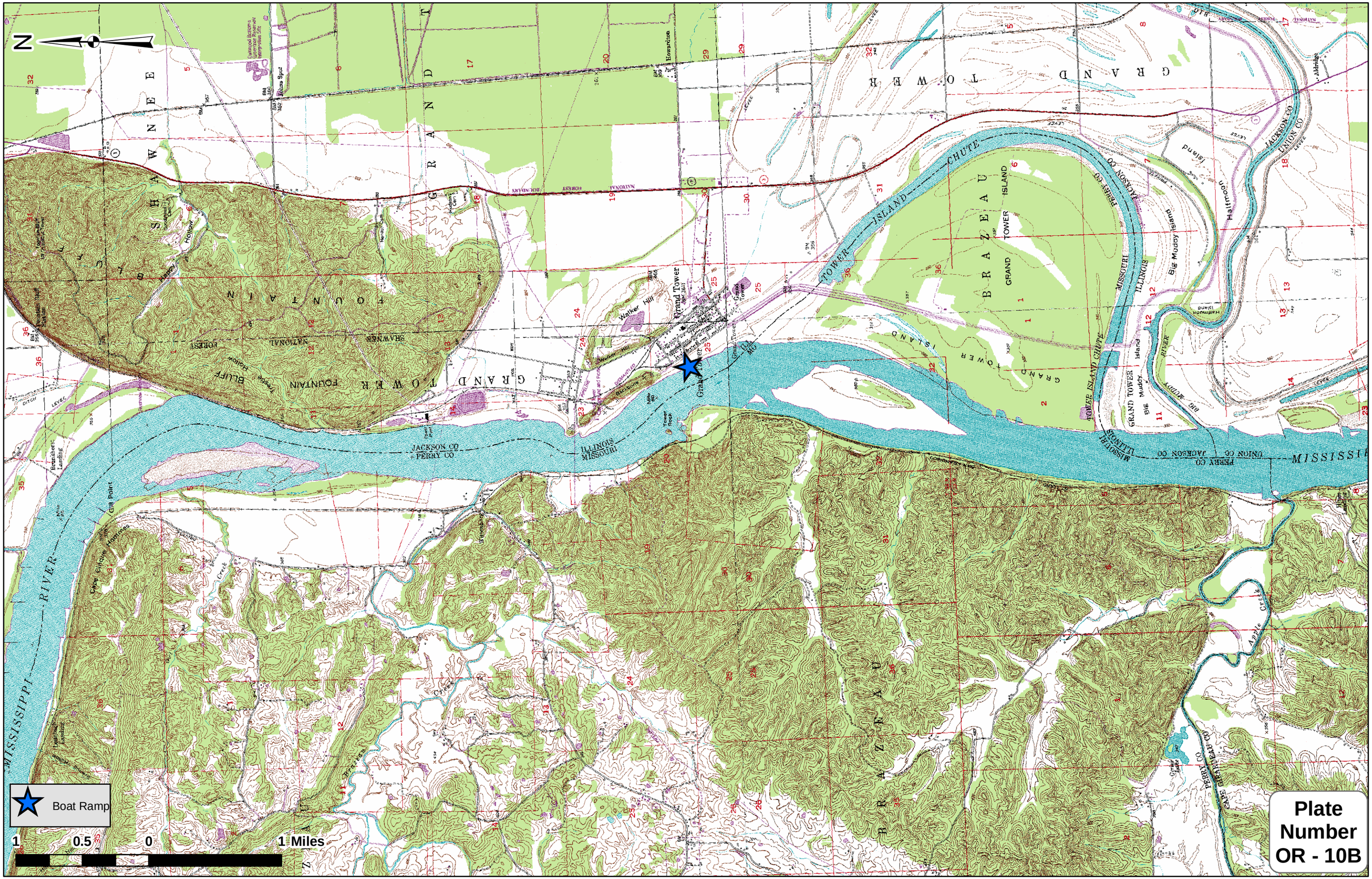

N
Boat Ramp
1 0.5 0 1 Miles
Plate Number OR - 10B
GRAND TOWER
SHAWNEE
BRAZEAU
TOWER ISLAND CHUTE
GRAND TOWER ISLAND
Grand Tower
Walker Hill
Big Muddy Island
Halfmoon Island
JACKSON CO
PERRY CO
UNION CO
ILLINOIS
MISSOURI
MISSISSIPPI RIVER
Gill Point
Cape Cinque Hommes
Brunkhorst Landing
Howardton
Johns Spur
Aldridge

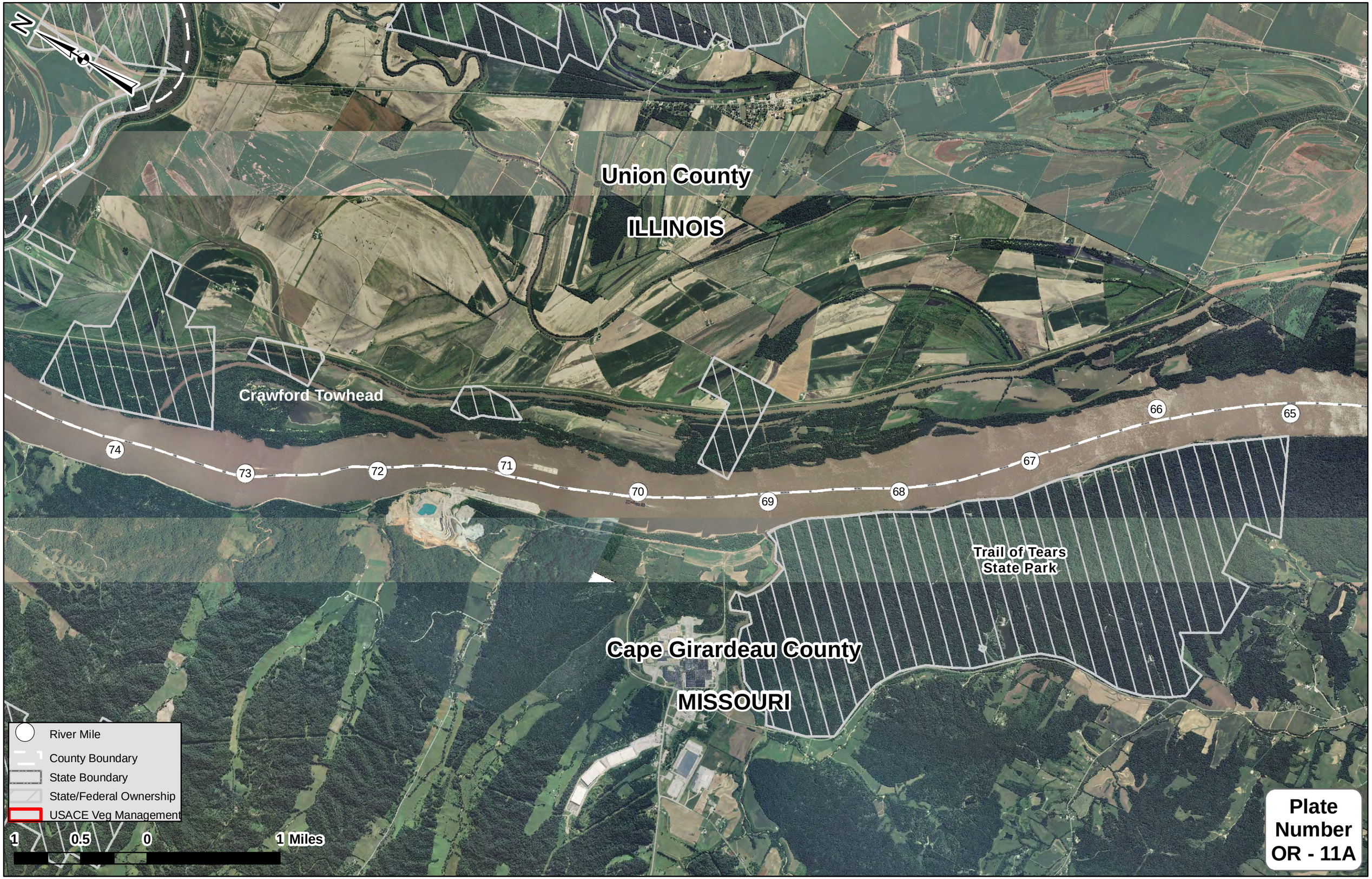
N
Union County
ILLINOIS
Crawford Towhead
74
73
72
71
70
69
68
67
66
65
Trail of Tears
State Park
Cape Girardeau County
MISSOURI
River Mile
County Boundary
State Boundary
State/Federal Ownership
USACE Veg Management
1
0.5
0
1 Miles
Plate
Number
OR - 11A

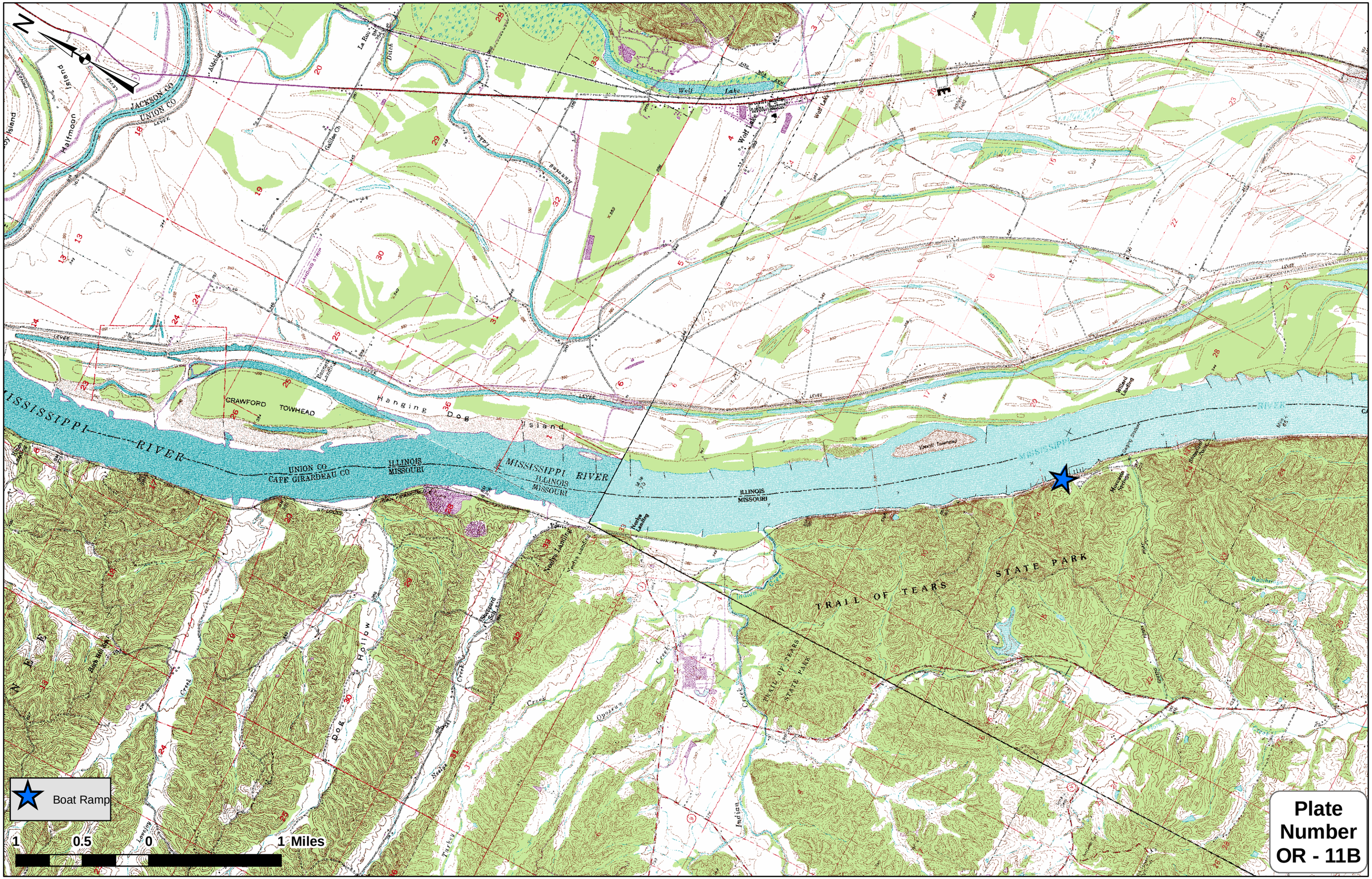
N
Boat Ramp
1 0.5 0 1 Miles
Plate Number OR - 11B
MISSISSIPPI RIVER
UNION CO
CAPE GIRARDEAU CO
ILLINOIS
MISSOURI
JACKSON CO
UNION CO
Halfmoon Island
CRAWFORD TOWHEAD
Hanging Dog Island
Wolf Lake
TRAIL OF TEARS STATE PARK
Dog Hollow
LEVEE

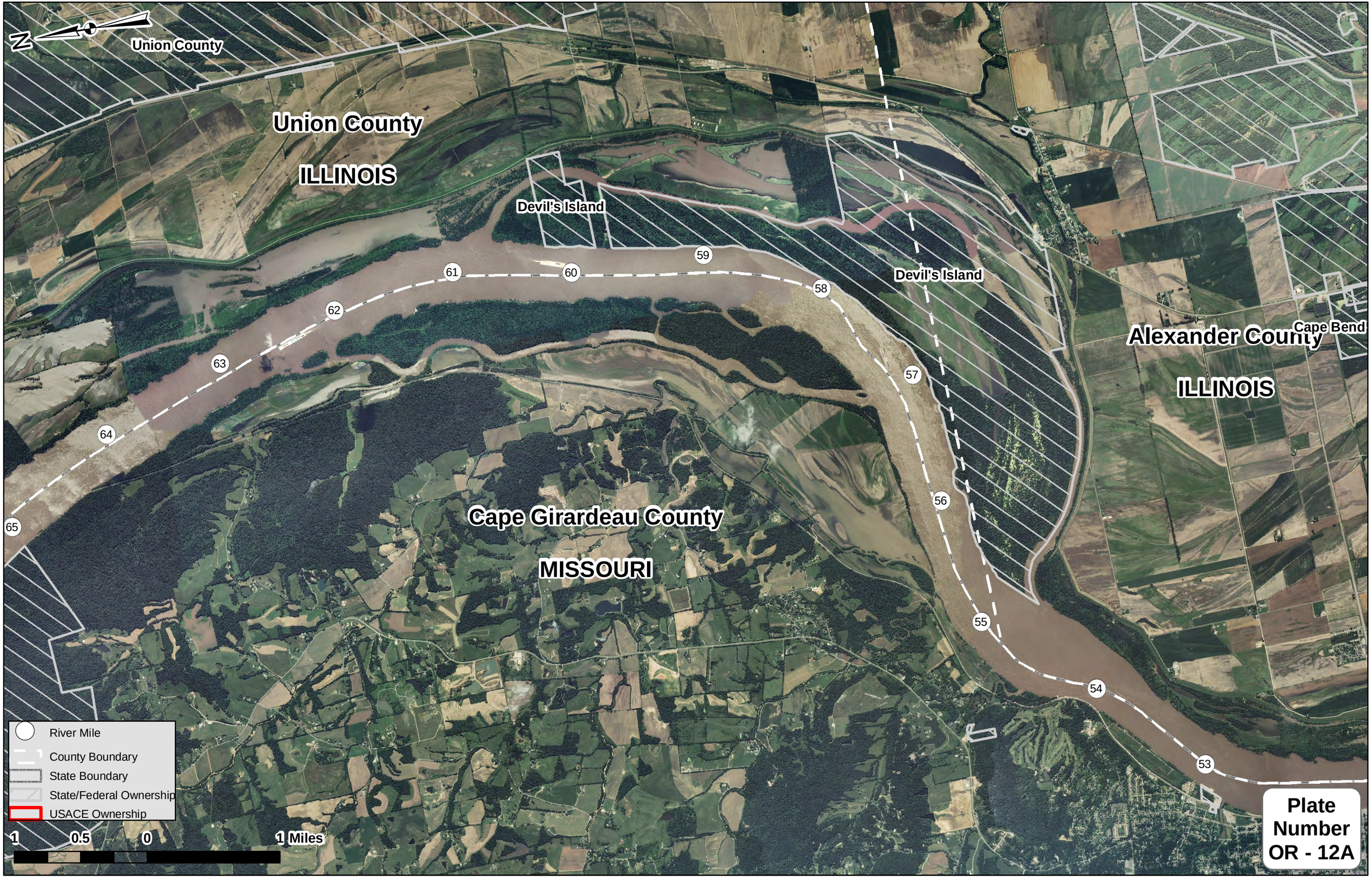
N
Union County
Union County
ILLINOIS
Devil's Island
Devil's Island
Alexander County
Cape Bend
ILLINOIS
Cape Girardeau County
MISSOURI
65
64
63
62
61
60
59
58
57
56
55
54
53
River Mile
County Boundary
State Boundary
State/Federal Ownership
USACE Ownership
1
0.5
0
1 Miles
Plate Number OR - 12A

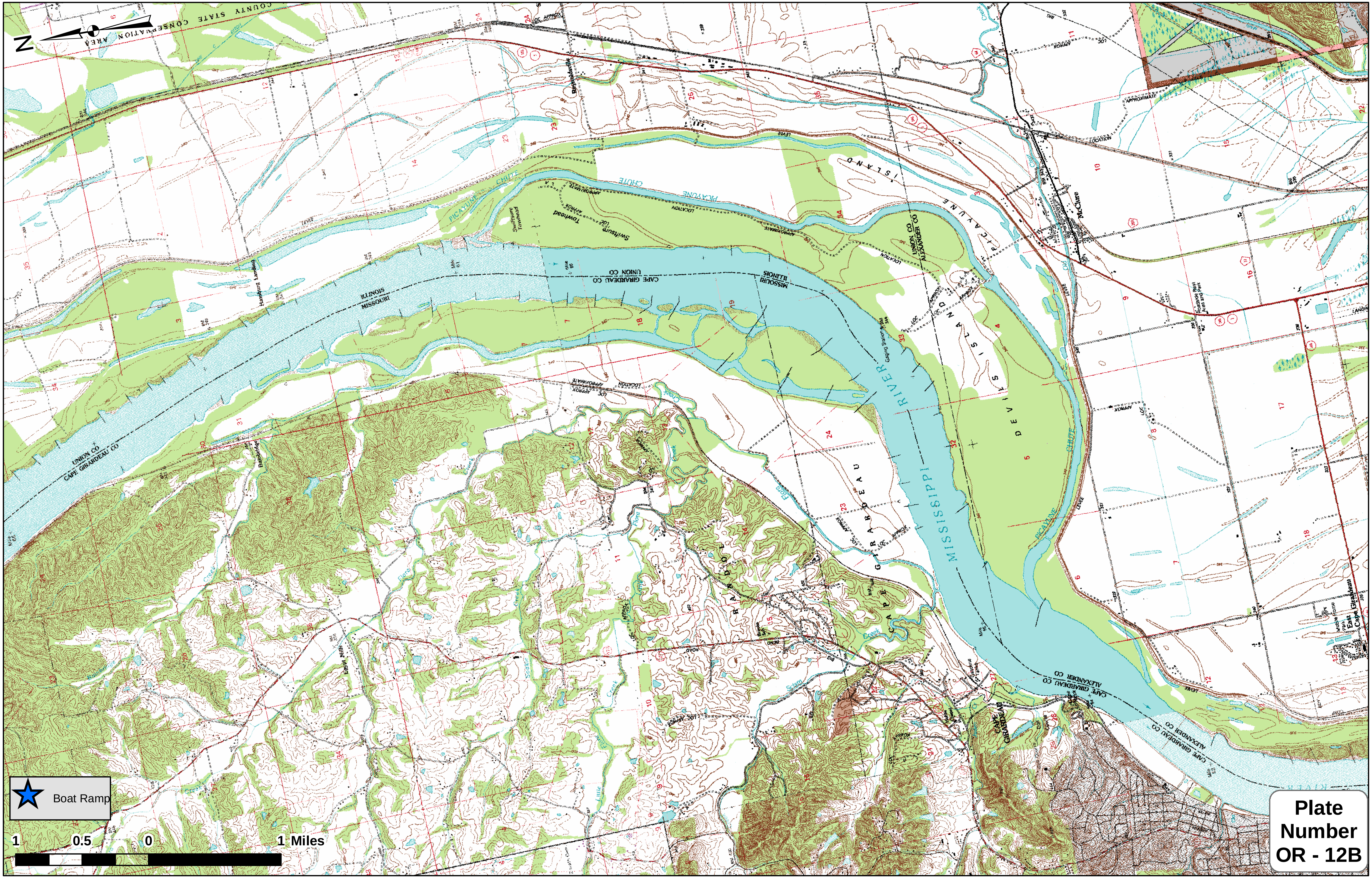

Plate Number OR - 12B

N
Thebes
42
43
44
45
46
47
48
49
50
51
52
53
54
55
56
57
Cape Bend
Cape Bend
Devil's Island
Alexander County
Scott County
MISSOURI
East Cape Girardeau
Marquette Island
Scott City
Scott City
Cape Girardeau
Cape Girardeau County
Cape Girard
River Mile
County Boundary
State Boundary
State/Federal Ownership
USACE Veg Management
1 0.5 0 1 Miles
Plate Number OR - 13A

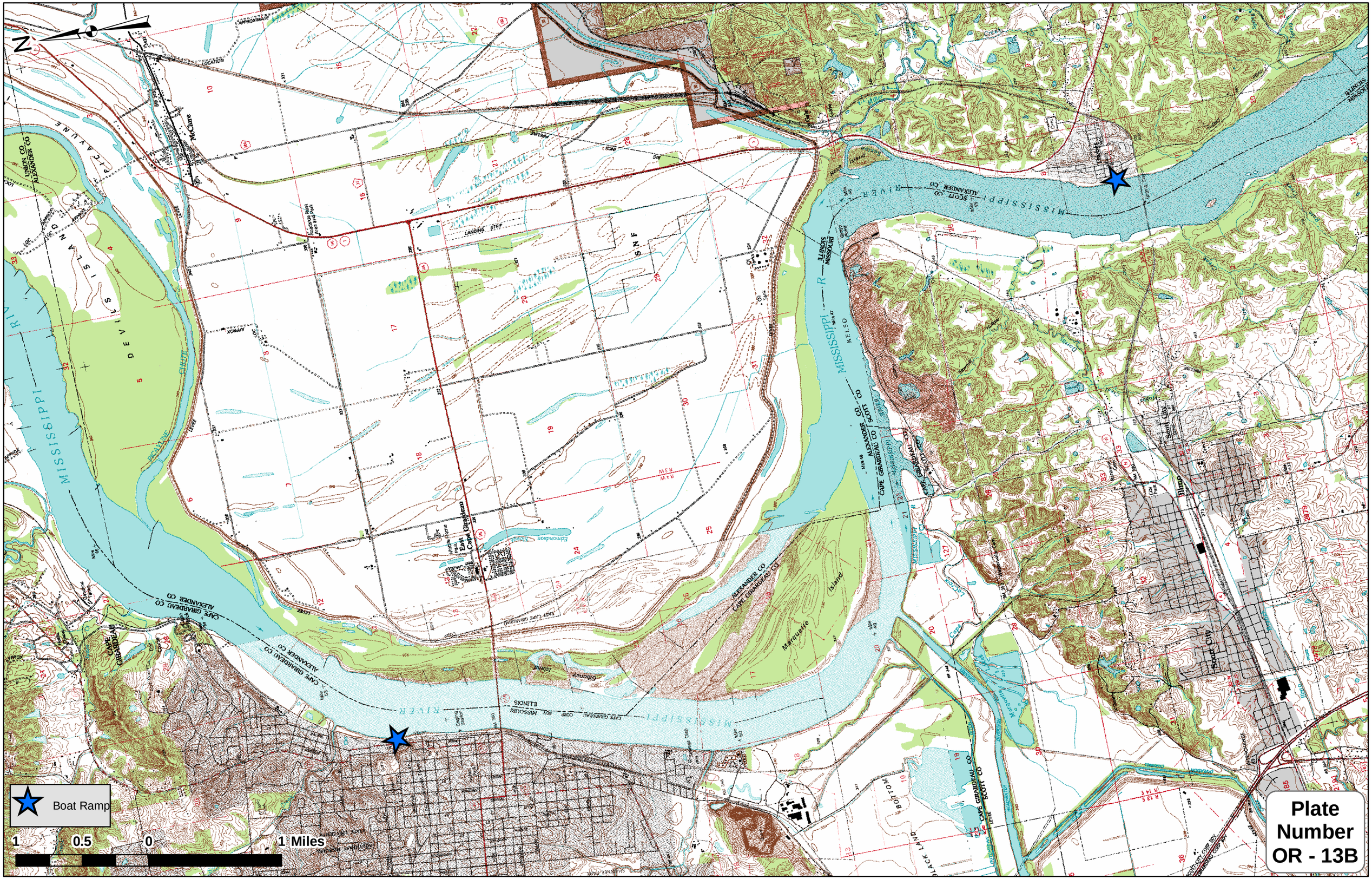

Boat Ramp
1 0.5 0 1 Miles
Plate Number OR - 13B
MISSISSIPPI RIVER
DEVILS ISLAND
PICAYUNE
McClure
LANDING STRIP
SNF
East Cape Girardeau
Marquette Island
Scott City
Illmo
ILLINOIS
MISSOURI
KELSO
CAPE GIRARDEAU CO
ALEXANDER CO
SCOTT CO
UNION CO

Plate Number OR - 14A

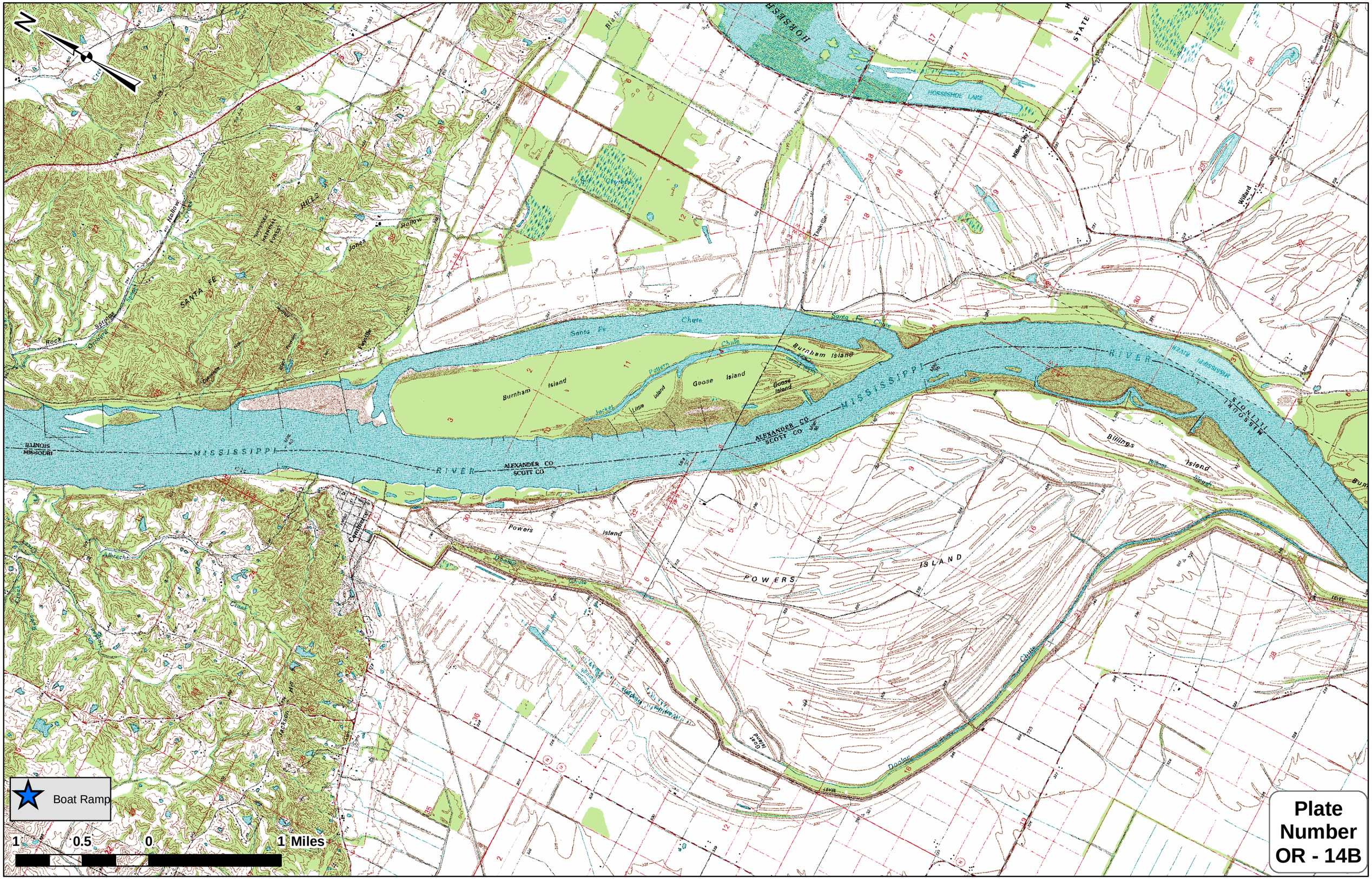

N
Boat Ramp
1 0.5 0 1 Miles
Plate Number OR - 14B
MISSISSIPPI RIVER
ALEXANDER CO
SCOTT CO
ILLINOIS
MISSOURI
Burnham Island
Goose Island
Powers Island
Billings Island
Santa Fe Chute
Jacket Pattern Chute
Little Island
Doolan Chute
Miller City
Willard
Tanksville
Cambridge
Jones Hollow
Rock Springs
Hollow
HORSESHOE LAKE
Black

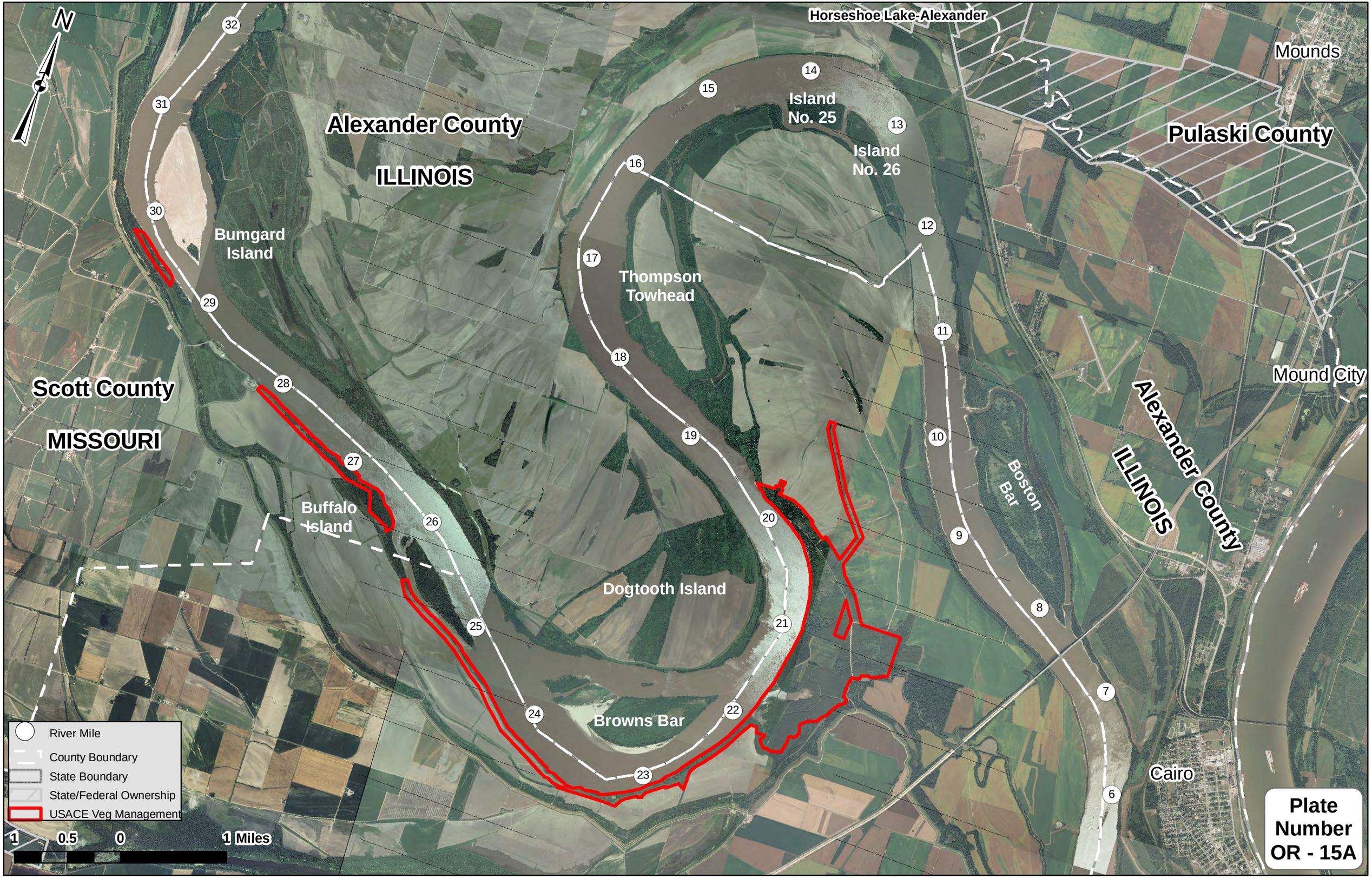
N
Horseshoe Lake-Alexander
Mounds
Pulaski County
Alexander County
ILLINOIS
Island No. 25
Island No. 26
Bumgard Island
Thompson Towhead
Scott County
MISSOURI
Buffalo Island
Dogtooth Island
Browns Bar
Boston Bar
Alexander County
ILLINOIS
Mound City
Cairo
32
31
30
29
28
27
26
25
24
23
22
21
20
19
18
17
16
15
14
13
12
11
10
9
8
7
6
River Mile
County Boundary
State Boundary
State/Federal Ownership
USACE Veg Management
1 0.5 0 1 Miles
Plate Number OR - 15A

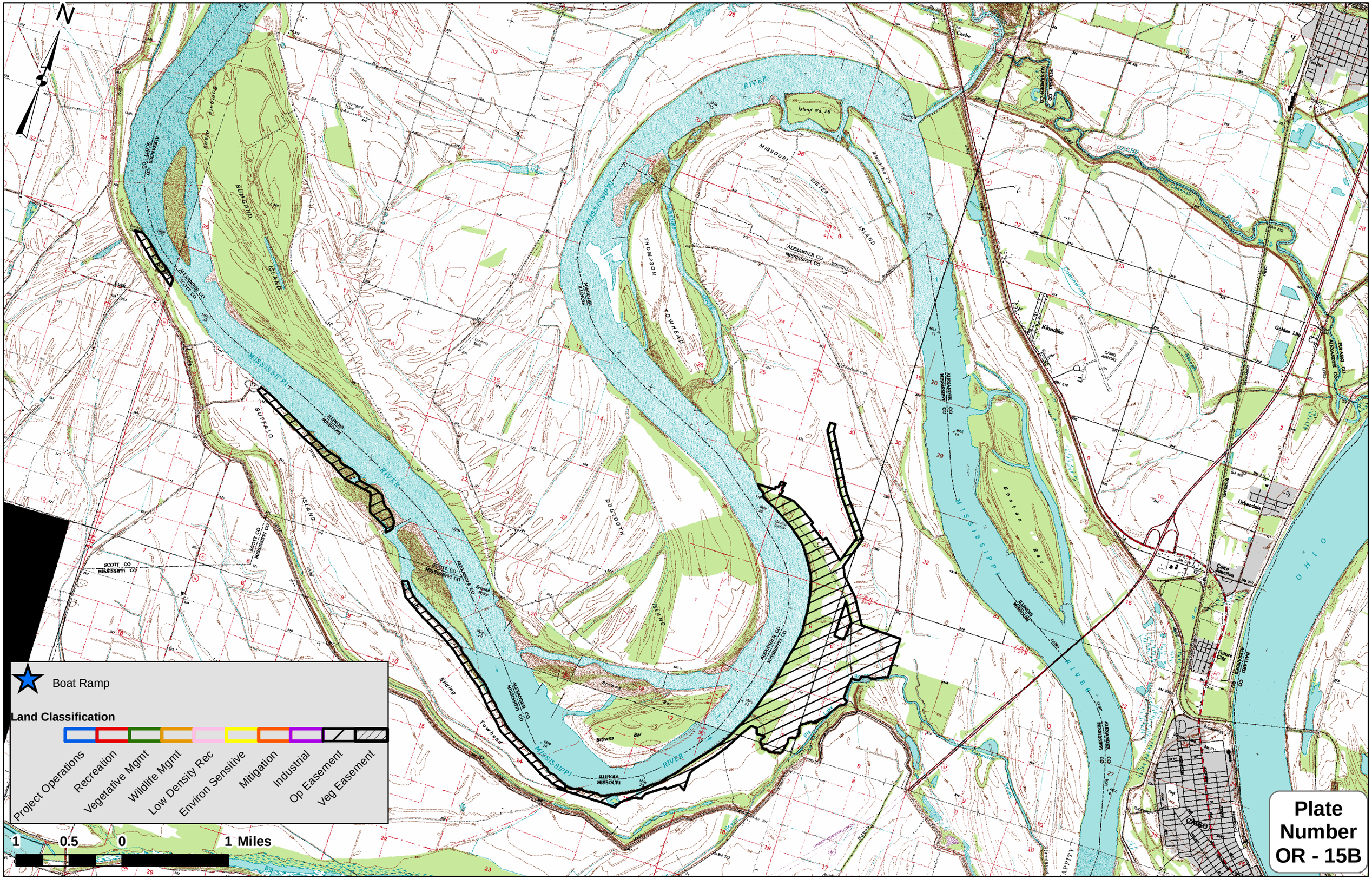
N
Boat Ramp
Land Classification
Project Operations
Recreation
Vegetative Mgmt
Wildlife Mgmt
Low Density Rec
Environ Sensitive
Mitigation
Industrial
Op Easement
Veg Easement
1 0.5 0 1 Miles
Plate Number OR - 15B
MISSISSIPPI RIVER
MISSOURI SISTER ISLAND
THOMPSON TOWHEAD
BUMGARD ISLAND
BUFFALO ISLAND
DOGTOOTH ISLAND
Boston Bar
Klondike
Golden Lily
Cairo Junction
Future City
Cache
OHIO
ALEXANDER CO
MISSISSIPPI CO
SCOTT CO
ILLINOIS
MISSOURI

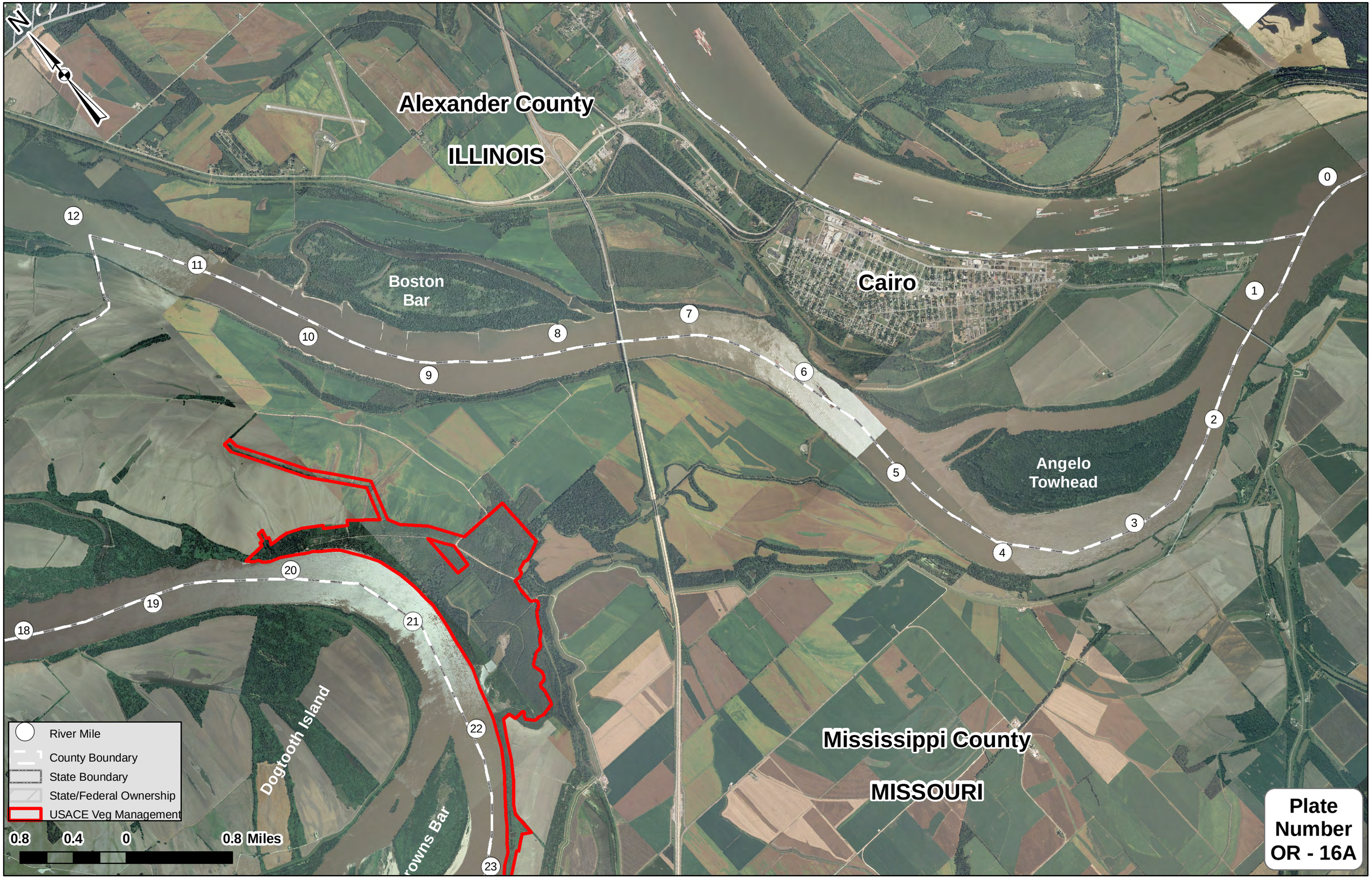
N
Alexander County
ILLINOIS
Boston Bar
Cairo
Angelo Towhead
Mississippi County
MISSOURI
Dogtooth Island
0
1
2
3
4
5
6
7
8
9
10
11
12
18
19
20
21
22
23
River Mile
County Boundary
State Boundary
State/Federal Ownership
USACE Veg Management
0.8 0.4 0 0.8 Miles
Plate Number OR - 16A

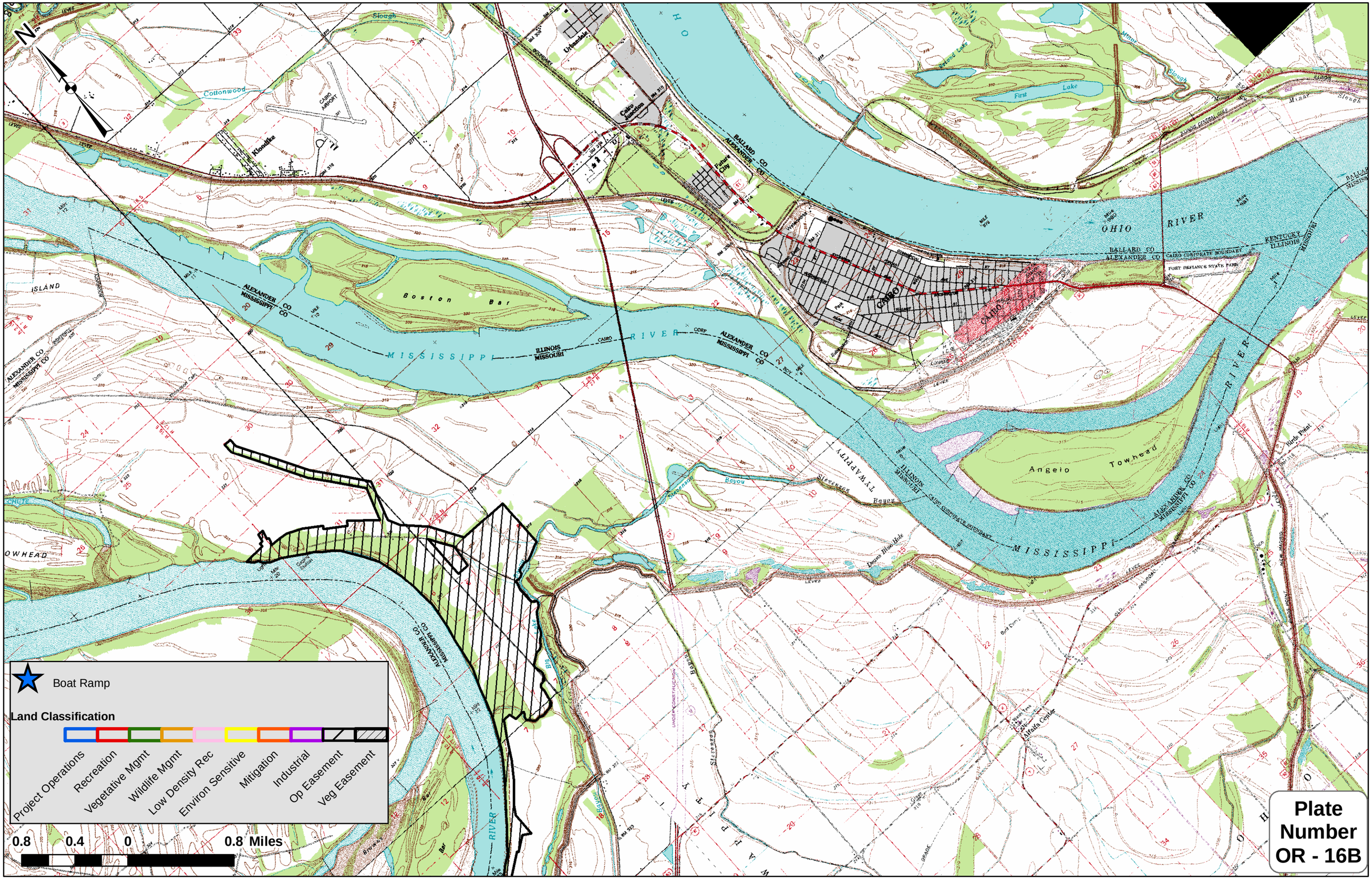

Boat Ramp
Land Classification
Project Operations
Recreation
Vegetative Mgmt
Wildlife Mgmt
Low Density Rec
Environ Sensitive
Mitigation
Industrial
Op Easement
Veg Easement
0.8
0.4
0
0.8 Miles
Plate Number OR - 16B
OHIO RIVER
MISSISSIPPI RIVER
Boston Bar
Angelo Towhead
CAIRO
Cairo Junction
Future City
Urbandale
Klondike
Cottonwood
First Lake
Cairo Corporate Boundary
Fort Defiance State Park
Alfalfa Center