



Public Notice

**US ARMY CORPS
OF ENGINEERS
St. Louis District
Gateway to Excellence**

**Reply To:
U.S. Army Corps of Engineers
Attn: CEMVS-OD-R
1222 Spruce Street
St. Louis, Missouri 63103-2833**

**Permission No.
OD-R-16-020
Public Notice Date
July 20, 2017**

**Expiration Date
August 20, 2017**

Postmaster Please Post Conspicuously Until:

REQUEST FOR PERMISSION TO MODIFY A U.S. ARMY CORPS OF ENGINEERS PROJECT UNDER SECTION 408

Interested parties are hereby notified that an application has been received for a Department of the Army Section 408 permission for certain work near federally constructed flood protection projects of the United States, as described below and shown on the attached maps.

COMMENTS AND ADDITIONAL INFORMATION: Comments on the described work should reference the U.S. Army Corps of Engineers Public Notice number shown above and must reach this office no later than the above expiration date of the Public Notice to become part of the record and be considered in the decision. Comments should be mailed to the following address:

U.S. Army Corps of Engineers
Readiness Branch
1222 Spruce Street
St. Louis, Missouri 63103-2833
ATTN: Ed Rodriguez

REQUESTER: Spire STL Pipeline LLC, Attention: Ms. Lori Ferry, Environmental Manager, GAI Consultants, Inc.

LOCATION: Mississippi River Navigation Channel and Corps ecosystem restoration land near RM 211(Mississippi River), Consolidated North County Levee near RM 8 (Missouri River).

PROPOSED ACTION: Spire STL Pipeline LLC ("Spire") is proposing to construct approximately 60 miles of 24-inch diameter natural gas pipeline originating at an interconnection with Rockies Express LLC pipeline in Scott County, Illinois extending down through Greene and Jersey Counties in Illinois before crossing the Mississippi River and extending east in St. Charles County, Missouri until crossing the Missouri River and tying into an existing 20-inch diameter pipeline in St. Louis County, Missouri that is currently owned and operated by Laclede Gas Company. The Federal Energy Regulatory Commission (FERC) is overseeing the full length of the pipeline and has requested the Corps of Engineers to be a cooperating agency. The Corps of Engineers is currently evaluating two segments of the proposed pipeline that cross federal projects via horizontal directional drilling (HDD) methods. These crossings include navigable rivers such as the Mississippi and Missouri Rivers (RM 211 and RM 8 respectively); alteration, occupation or use of a Corps civil works project, including the Consolidated North County Levee and eco-system restoration lands.

LOCATION MAPS AND DRAWINGS: See Attachments 1 and 2.

ADDITIONAL INFORMATION: Additional information may be obtained by contacting Ed Rodriguez, Project Manager, U.S. Army Corps of Engineers, at (314) 331-8568. Your inquiries may also be sent by electronic facsimile to (314) 331-8741 or by e-mail to edward.c.rodriguezrobles@usace.army.mil.

AUTHORITY: This request will be reviewed according to the provisions of Section 14 of the Rivers and Harbors Act of 1899 (33 U.S.C. 408). The compliance determination for any Section 10/404/103 permit decision associated with the proposed alteration is separate from and will not be included in this compliance determination.

EVALUATION: The decision whether to grant the requested permission for project modification under Section 408 will be based on several factors. That decision will reflect the national concern for both protection and utilization of important resources. The benefit which reasonably may be expected to accrue from the proposal must be balanced against its reasonably foreseeable detriments. Review of the requests for modification will be reviewed by a U.S. Army Corps of Engineers technical review team considering the following factors:

1. Impair the Usefulness of the Project Determination. The review team will determine if the proposed alteration would limit the ability of the project to function as authorized, or would compromise or change any authorized project conditions, purposes or outputs. The decision whether to approve a request for modification would be based on a determination of no impairments.
2. Injurious to the Public Interest Determination. Proposed alterations will be reviewed to determine the probable impacts, including cumulative impacts, on the public interest. Evaluation of the probable impacts that the proposed alteration to the U.S. Army Corps of Engineers project may have on the public interest requires a careful weighing of all those factors that are relevant in each particular case. Factors that may be relevant to the public interest depend upon the type of USACE project being altered and may include, but are not limited to, such things as conservation, economic development, historic properties, cultural resources, environmental impacts, water supply, water quality, flood hazards, floodplains, residual risk, induced damages, navigation, shore erosion or accretion, and recreation. The decision whether to approve an alteration will be determined by the consideration of whether benefits are commensurate with risks. If the potential detriments are found to outweigh the potential benefits, then it may be determined that the proposed alteration is injurious to the public interest.
3. Environmental Compliance. A decision on a Section 408 request is a federal action, and therefore subject to the National Environmental Policy Act (NEPA) and other environmental compliance requirements. While ensuring compliance is the responsibility of USACE, the requester is providing all information that the St. Louis District identifies as necessary to satisfy all applicable federal laws, executive orders, regulations, policies, and ordinances. NEPA and other analysis completed to comply with the other environmental statutes (e.g. Endangered Species Act) should be commensurate with the scale and potential effects of the activity that would alter the US Army Corps of Engineers project. The scope of analysis for the NEPA and environmental compliance evaluations for the Section 408 review is limited to the area of

alteration and those adjacent areas that are directly or indirectly affected by the alteration. Any substantial project design changes not covered in prior NEPA documents will be addressed in a supplemental NEPA document that will include potential impacts limited to the Consolidated North County Levee System and eco-system restoration project. The final findings will be coordinated with the Federal Energy Regulatory Commission (FERC) to include in the preparation of their Environmental Assessment (EA) document.

4. Environmental Impact Statement. A preliminary determination has been made that an environmental impact statement is not required for the proposed work.
5. Technical Analysis. The St. Louis District is working closely with the requestor to ensure that all technical plans, maps, drawings, specifications are provided and complete. A District-led Agency Technical Review (ATR) is being conducted to determine any potential adverse impacts to the US Army Corps of Engineers flood protection system.

SOLICITATION OF COMMENTS: The U.S. Army Corps of Engineers is soliciting comments from the public; Federal, state, and local agencies and officials; Indian Tribes; and other interested parties in order to consider and evaluate the impacts of the proposed activity. Any comments received will be considered by the U.S. Army Corps of Engineers to determine whether to issue, modify, condition or deny a permission for this proposal. To make this decision, comments are used to assess impacts on endangered species, historic properties, water quality, general environmental effects, and other public interest factors listed above. Comments are used in the preparation of an Environmental Assessment and/or an Environmental Impact Statement pursuant to the National Environmental Policy Act. Comments are also used to determine the need for a public hearing and to determine the overall public interest of the proposed activity.

SUMMARY: It should be noted that materials submitted as part of the Section 408 request become part of the public record and are thus available to the general public under the procedures of the Freedom of Information Act (FOIA). Individuals may submit a written request to obtain materials under FOIA or make an appointment to view the project file at the St. Louis District Corps of Engineers, Office of Counsel.

Interested parties wishing to comment on the proposed activity must do so in writing no later than **AUGUST 20, 2017**. It is presumed that all parties receiving this notice will wish to respond to this public notice; therefore, a lack of response will be interpreted as meaning that there is no objection to the project as described.

This public notice is not a paid advertisement and is for public information only. Issuance of this notice does not imply Corps of Engineers endorsement of the project as described.

FOR THE DISTRICT COMMANDER:

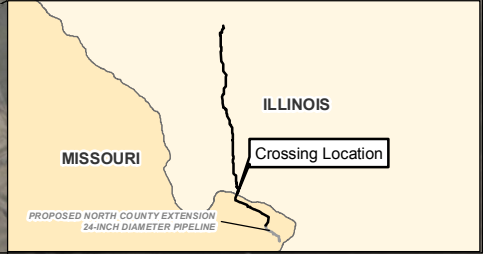
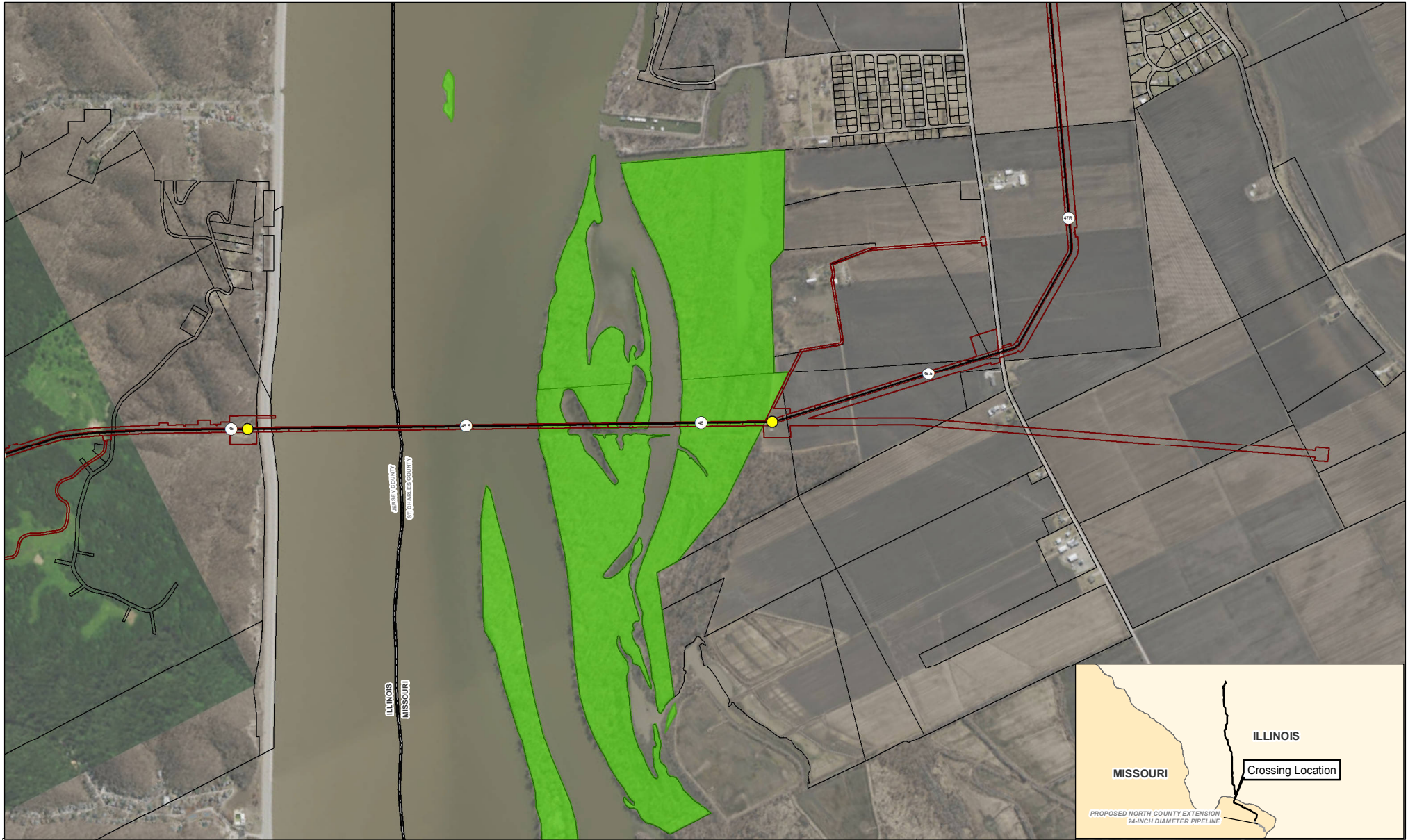
ORIGINAL SIGNED

MATTHEW J.HUNN, P.E.
Chief, Readiness Branch

Attachments

NOTICE TO POSTMASTERS:

It is requested that this notice be conspicuously and continually placed for 30 days from the date of this issuance of this notice.



Legend

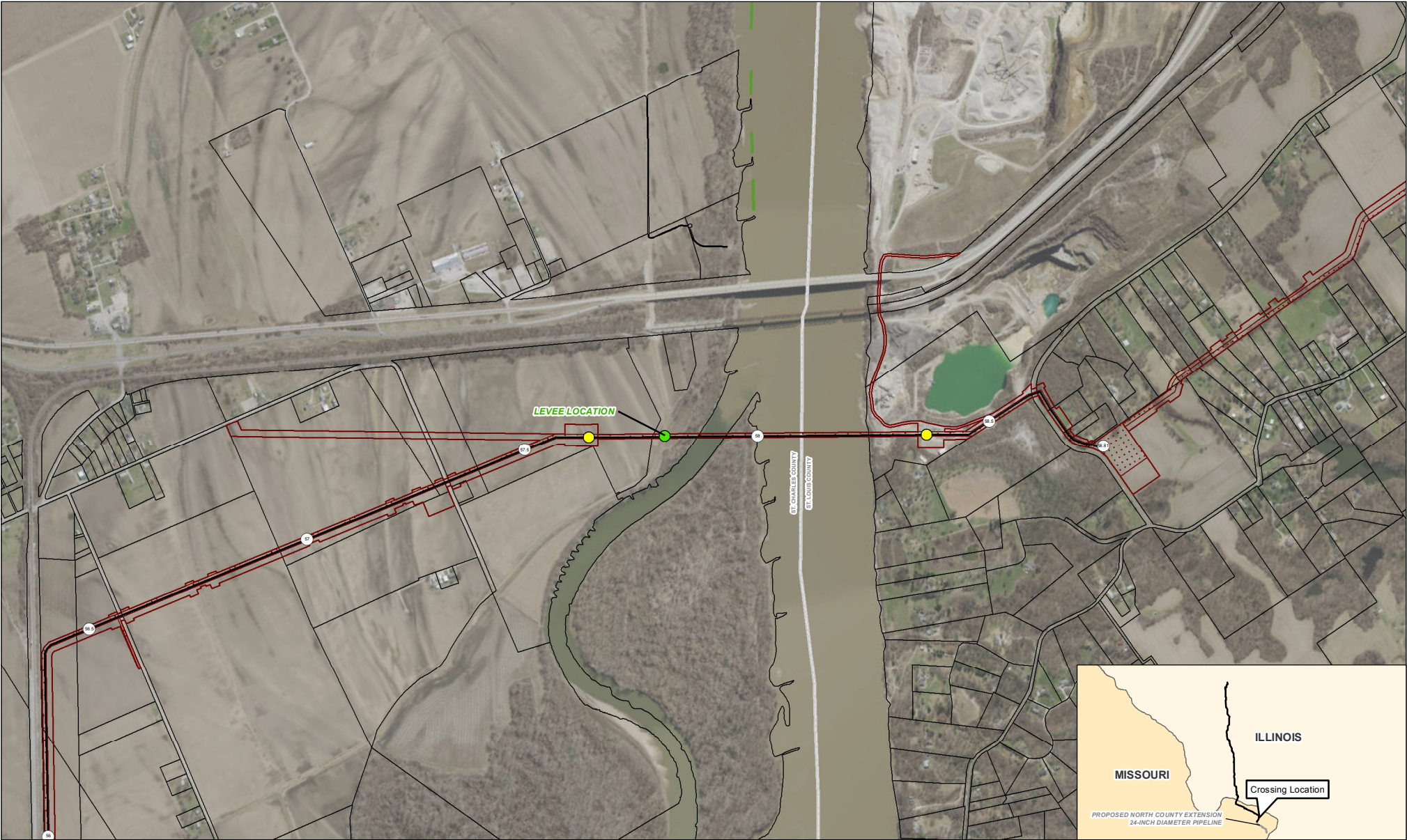
- ① MILE POST
- HDD ENTRY/EXIT LOCATION
- PROPOSED 24-INCH DIAMETER PIPELINE
- USACE PROPERTY BOUNDARY
- PROPERTY BOUNDARY
- ▤ PROPOSED PERMANENT EASEMENT
- ▬ PROPOSED CONSTRUCTION LIMIT
- ▬ COUNTY BOUNDARY
- ▬ STATE BOUNDARY

1 IN = 1,500 FT

SPIRE STL PIPELINE PROJECT MISSISSIPPI RIVER OVERVIEW JERSEY COUNTY, ILLINOIS & ST. CHARLES COUNTY, MISSOURI MP 45 TO MP 46.5

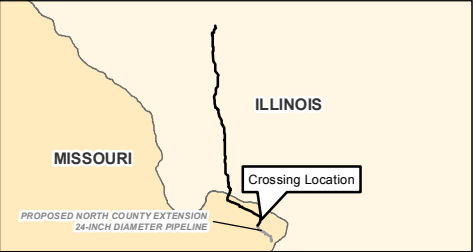
PAGE 1 OF 1

DATE	REV	REV DESCRIPTION	DRAWN BY	CHECK BY	APPR. BY
07/2017	0	ISSUE FOR PERMIT	EAP	TKL	DGG
PREPARED FOR Spire STL Pipeline			PREPARED BY M MOTT MACDONALD		



- Legend**
- ① MILE POST
 - HDD ENTRY/EXIT LOCATION
 - LEEVE LOCATION
 - PROPOSED 24-INCH DIAMETER PIPELINE
 - USACE PROPERTY BOUNDARY
 - PROPERTY BOUNDARY
 - ▨ PROPOSED PERMANENT EASEMENT
 - ▩ PROPOSED CONSTRUCTION LIMIT
 - ▬ COUNTY BOUNDARY
 - ▬ STATE BOUNDARY

1 IN = 1,500 FT



SPIRE STL PIPELINE PROJECT						
MISSOURI RIVER OVERVIEW						
ST. CHARLES AND ST. LOUIS COUNTIES, MISSOURI						
MP 57.5 TO MP 58.5						
PAGE 1 OF 1						
DATE	REV	REV DESCRIPTION	DRAWN BY	CHECK BY	APPR. BY	
07/2017	0	ISSUE FOR PERMIT	EAP	TKL	DGG	
PREPARED FOR			PREPARED BY			
Spire STL Pipeline			MOTT MACDONALD		M	